



U.S. Department of the Interior  
Bureau of Land Management

March 2024

# Greater Sage-Grouse

Volume 2: Appendix 1. Maps

Part 2: Maps 2.1 – 2.19

Draft Resource Management Plan Amendment and Environmental Impact Statement





The Bureau of Land Management's multiple-use mission is to sustain the health and productivity of the public lands for the use and enjoyment of present and future generations. The Bureau accomplishes this by managing such activities as outdoor recreation, livestock grazing, mineral development, and energy production, and by conserving natural, historical, cultural, and other resources on public lands.

Cover Photo: Steve Ting

Lower Bar Photos (L to R):

US Fish and Wildlife, Rachel Woita, James Yule



---

# Appendix I

## Maps



This page intentionally left blank.



# Appendix I. Maps

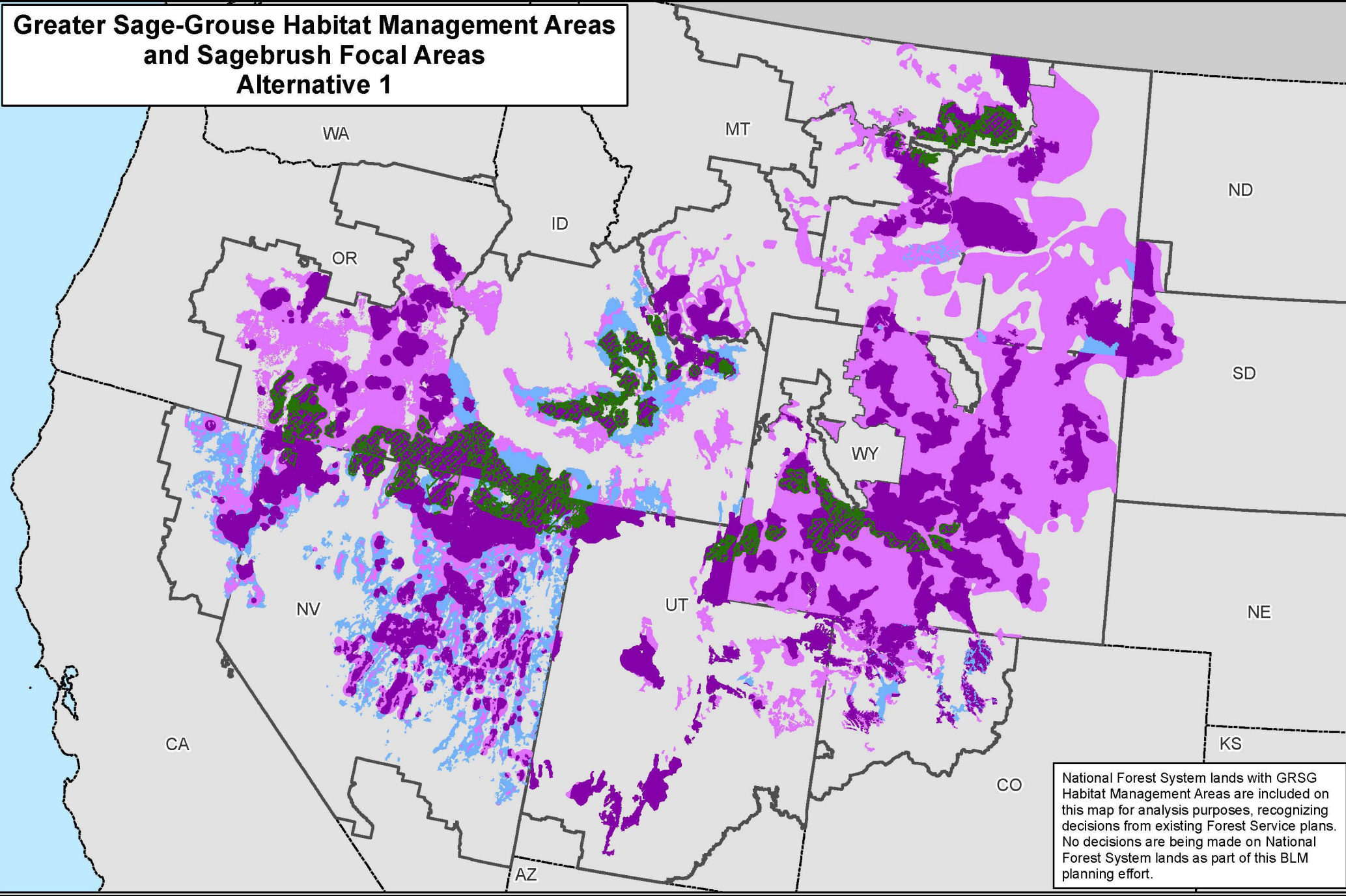
- 1.1 Greater Sage-Grouse West-Wide Planning Area
- 2.1 Greater Sage-Grouse Habitat Management Areas, Alternative 1
- 2.2 Greater Sage-Grouse Habitat Management Areas, Alternative 2
- 2.3 Greater Sage-Grouse Habitat Management Areas, Alternative 3
- 2.4 Greater Sage-Grouse Habitat Management Areas, Alternative 4
- 2.5 Greater Sage-Grouse Habitat Management Areas, Alternative 5
- 2.6 Greater Sage-Grouse Habitat Management Areas, Alternative 6
- 2.7 Greater Sage-Grouse Biologically Significant Units, Alternative 2
- 2.8 Fluid Minerals (Oil and Gas), Alternative 1
- 2.9 Fluid Minerals (Oil and Gas), Alternative 2
- 2.10 Fluid Minerals (Oil and Gas), Alternative 3
- 2.11 Fluid Minerals (Oil and Gas), Alternative 4
- 2.12 Fluid Minerals (Oil and Gas), Alternative 5
- 2.13 Fluid Minerals (Oil and Gas), Alternative 6
- 2.14 Geothermal, Alternative 1
- 2.15 Geothermal, Alternative 2
- 2.16 Geothermal, Alternative 3
- 2.17 Geothermal, Alternative 4
- 2.18 Geothermal, Alternative 5
- 2.19 Geothermal, Alternative 6
- 2.20 Non-Energy Leasable Minerals, Alternative 1
- 2.21 Non-Energy Leasable Minerals, Alternative 2
- 2.22 Non-Energy Leasable Minerals, Alternative 3
- 2.23 Non-Energy Leasable Minerals, Alternative 4
- 2.24 Non-Energy Leasable Minerals, Alternative 5
- 2.25 Non-Energy Leasable Minerals, Alternative 6
- 2.26 Salable (Mineral Materials), Alternative 1
- 2.27 Salable (Mineral Materials), Alternative 2
- 2.28 Salable (Mineral Materials), Alternative 3
- 2.29 Salable (Mineral Materials), Alternative 4
- 2.30 Salable (Mineral Materials), Alternative 5
- 2.31 Salable (Mineral Materials), Alternative 6
- 2.32 Locatable Minerals, Alternative 1
- 2.33 Locatable Minerals, Alternative 2
- 2.34 Locatable Minerals, Alternative 3
- 2.35 Locatable Minerals, Alternative 4
- 2.36 Locatable Minerals, Alternative 5
- 2.37 Locatable Minerals, Alternative 6
- 2.38 Major Rights-of-Way, Alternative 1
- 2.39 Major Rights-of-Way, Alternative 2
- 2.40 Major Rights-of-Way, Alternative 3
- 2.41 Major Rights-of-Way, Alternative 4
- 2.42 Major Rights-of-Way, Alternative 5
- 2.43 Major Rights-of-Way, Alternative 6
- 2.44 Wind Energy Management, Alternative 1



- 2.45 Wind Energy Management, Alternative 2
- 2.46 Wind Energy Management, Alternative 3
- 2.47 Wind Energy Management, Alternative 4
- 2.48 Wind Energy Management, Alternative 5
- 2.49 Wind Energy Management, Alternative 6
- 2.50 Solar Energy Management, Alternative 1
- 2.51 Solar Energy Management, Alternative 2
- 2.52 Solar Energy Management, Alternative 3
- 2.53 Solar Energy Management, Alternative 4
- 2.54 Solar Energy Management, Alternative 5
- 2.55 Solar Energy Management, Alternative 6
- 2.56 Designated Utility Corridors, Alternative 1
- 2.57 Designated Utility Corridors, Alternative 2
- 2.58 Designated Utility Corridors, Alternative 3
- 2.59 Designated Utility Corridors, Alternative 4
- 2.60 Designated Utility Corridors, Alternative 5
- 2.61 Designated Utility Corridors, Alternative 6
- 3.1 Greater Sage-Grouse Breeding Population Index Model
- 3.2 Average Annual Rate of Change in Greater Sage-Grouse Abundance
- 3.3 Watch and Warning Signals for Greater Sage-Grouse Population Declines, 1995-2019
- 3.4 Distinct Genetic Greater Sage-Grouse Groups
- 3.5 Greater Sage-Grouse Genetic Connectivity
- 3.6 Greater Sage-Grouse Population Clusters Declining in Genetic Diversity
- 3.7 Greater Sage-Grouse Habitat Assessment Framework, Mid-Scale Areas (Level 2)
- 3.8 Greater Sage-Grouse Habitat Assessment Framework, Fine-Scale Areas (Level 3)
- 3.9 Greater Sage-Grouse Breeding Habitat Model
- 3.10 Probability of Greater Sage-Grouse Lek Persistence
- 3.11 Modeled Potential Change in Sagebrush Biomass (2030-2060)
- 3.12 Modeled Potential Change in Sagebrush Cover (2011-2040)
- 3.13 Vegetation Communities
- 3.14 Conifer Canopy Cover
- 3.15 Acres Burned Over the Past 10 Years (2012-2022)
- 3.16 Existing Disturbances
- 3.17 Wind Potential
- 3.18 Existing Oil and Gas Leases
- 3.19 Oil and Gas Occurrence Potential
- 3.20 Existing Geothermal Leases
- 3.21 Geothermal Potential
- 3.22 BLM National Landscape Conservation System (NLCS), Other Related Lands
- 3.23 Wild Horse and Burro Herd Management Areas



# Greater Sage-Grouse Habitat Management Areas and Sagebrush Focal Areas Alternative 1



Map 2.1



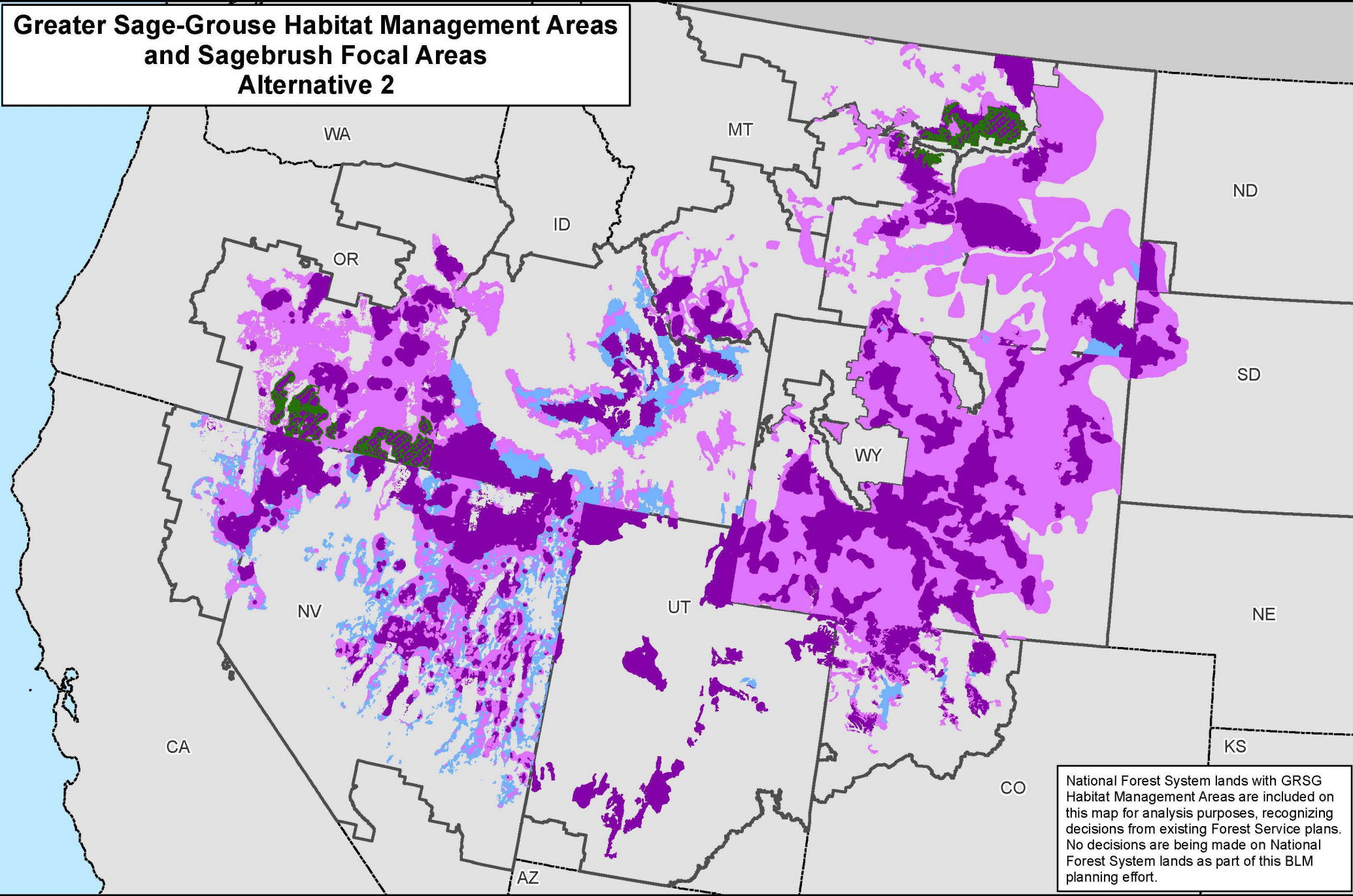
0 25 50 100 Miles

No warranty is made by the Bureau of Land Management (BLM). The accuracy, reliability, or completeness of these data for individual use or aggregate use with other data is not guaranteed.

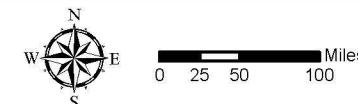




# Greater Sage-Grouse Habitat Management Areas and Sagebrush Focal Areas Alternative 2



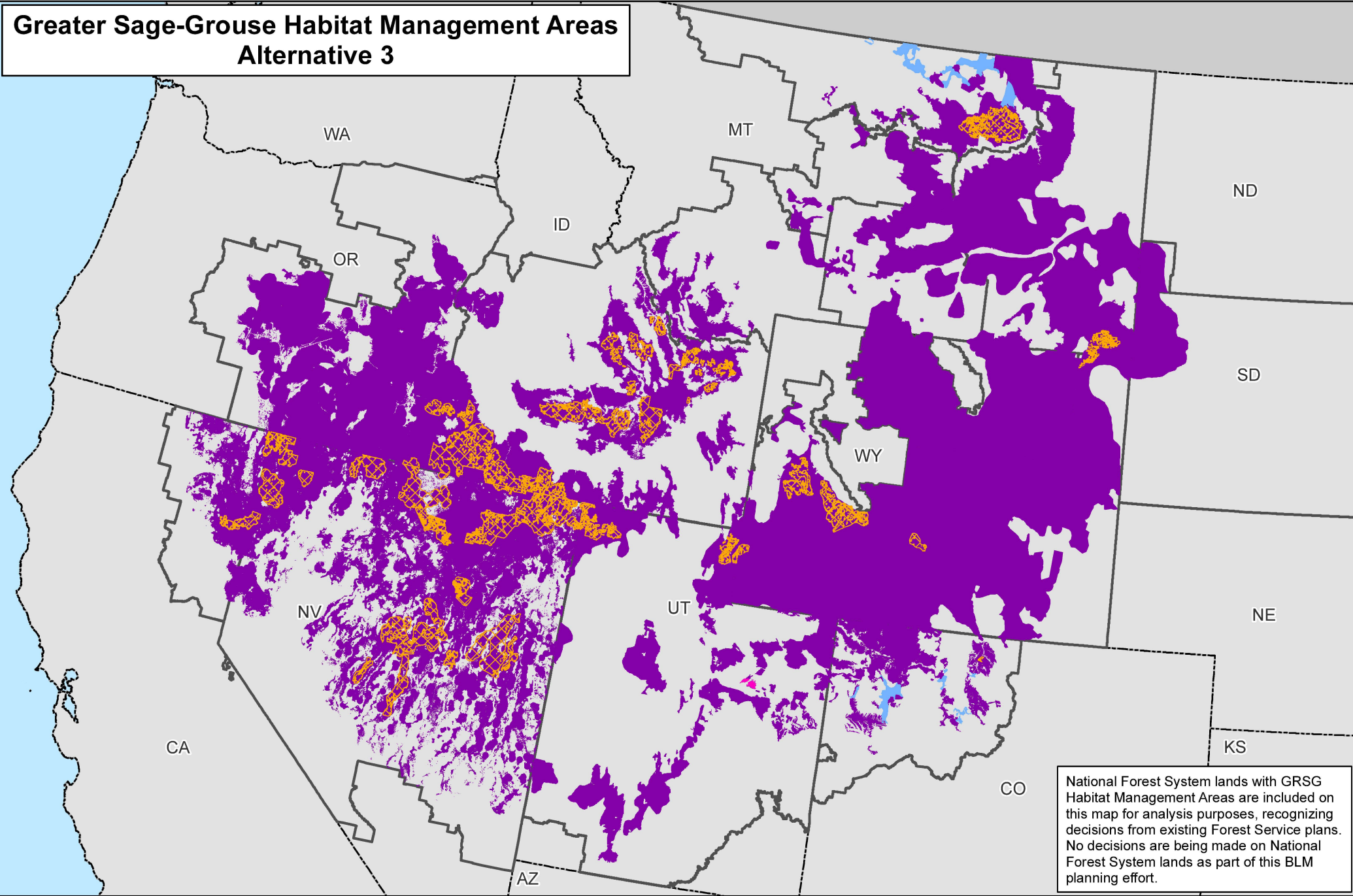
Map 2.2



No warranty is made by the Bureau of Land Management (BLM). The accuracy, reliability, or completeness of these data for individual use or aggregate use with other data is not guaranteed.



# Greater Sage-Grouse Habitat Management Areas Alternative 3



Map 2.3

Priority Habitat Management Areas

Anthro Mtn Habitat Management Areas

Connectivity Habitat Management Areas

Areas of Critical Environmental Concern

Planning Area Extent

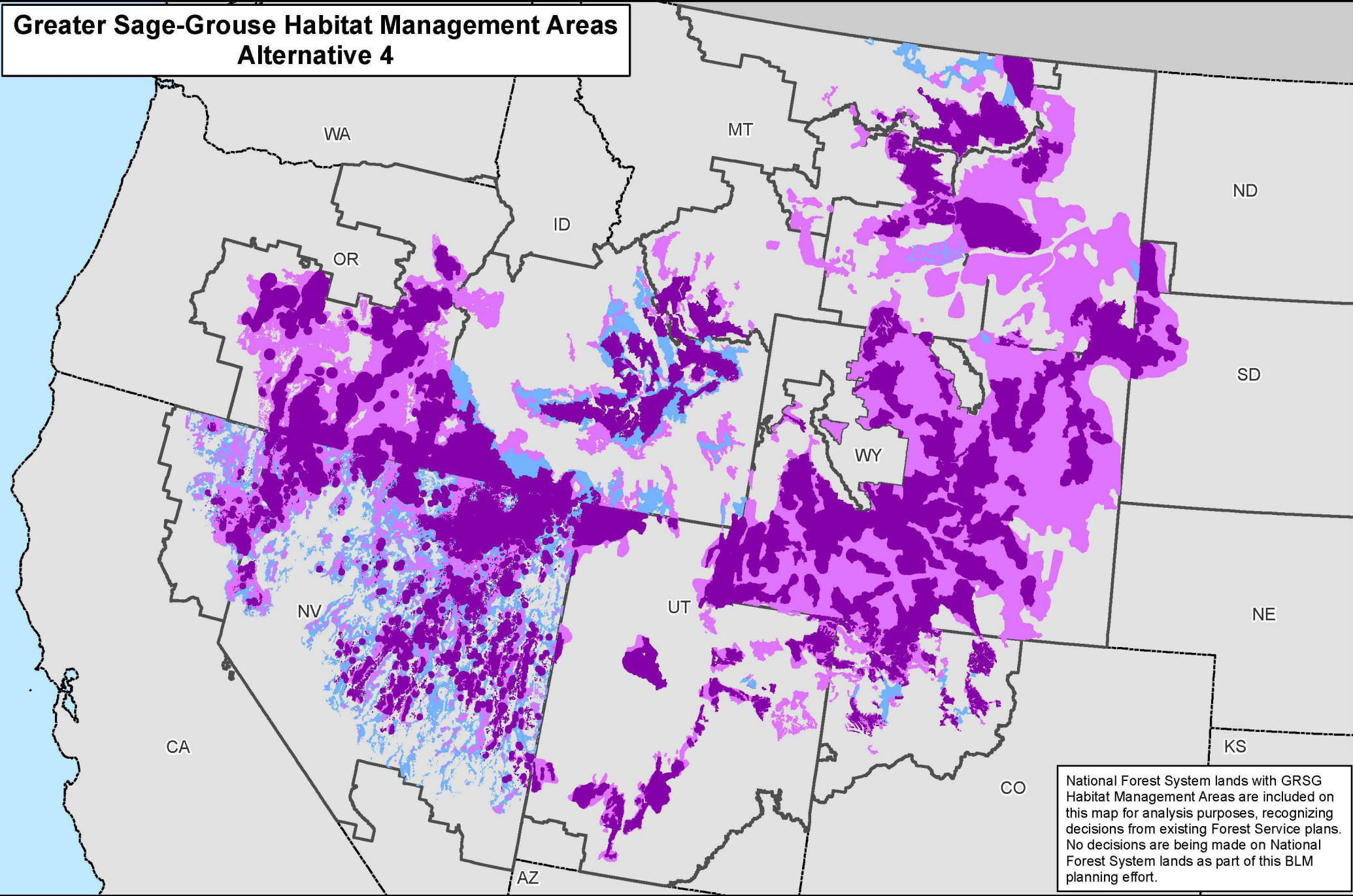
State Boundaries

No warranty is made by the Bureau of Land Management (BLM). The accuracy, reliability, or completeness of these data for individual use or aggregate use with other data is not guaranteed.





# Greater Sage-Grouse Habitat Management Areas Alternative 4



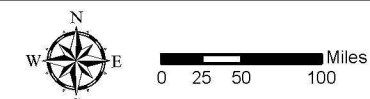
National Forest System lands with GRSG Habitat Management Areas are included on this map for analysis purposes, recognizing decisions from existing Forest Service plans. No decisions are being made on National Forest System lands as part of this BLM planning effort.

Map 2.4

**Legend**

- Priority Habitat Management Areas
- General Habitat Management Areas
- Other Habitat Management Areas

- Planning Area Extent
- State Boundaries

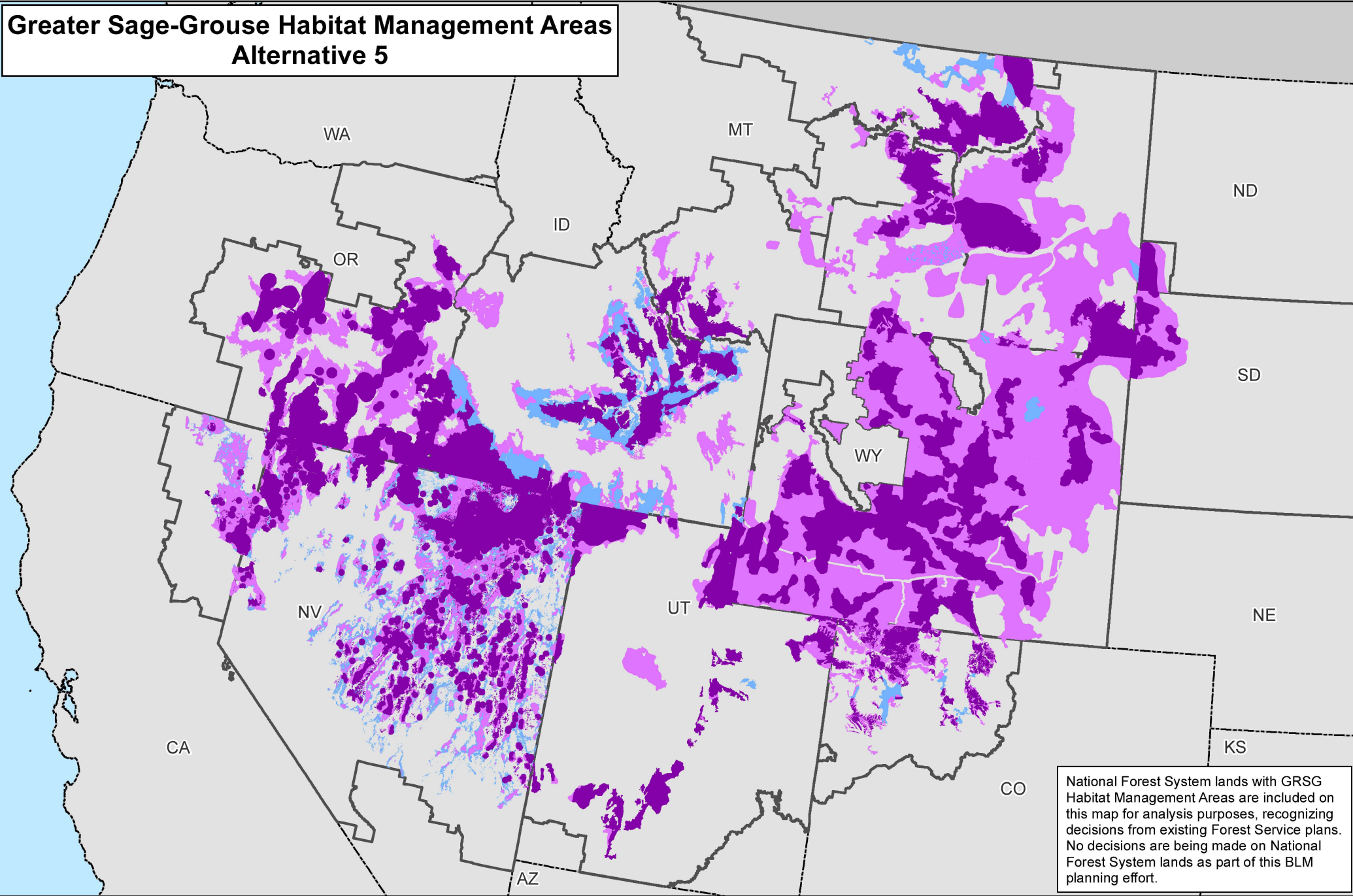


No warranty is made by the Bureau of Land Management (BLM). The accuracy, reliability, or completeness of these data for individual use or aggregate use with other data is not guaranteed.



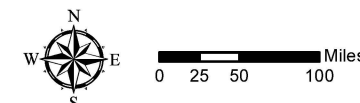


# Greater Sage-Grouse Habitat Management Areas Alternative 5



National Forest System lands with GRSG Habitat Management Areas are included on this map for analysis purposes, recognizing decisions from existing Forest Service plans. No decisions are being made on National Forest System lands as part of this BLM planning effort.

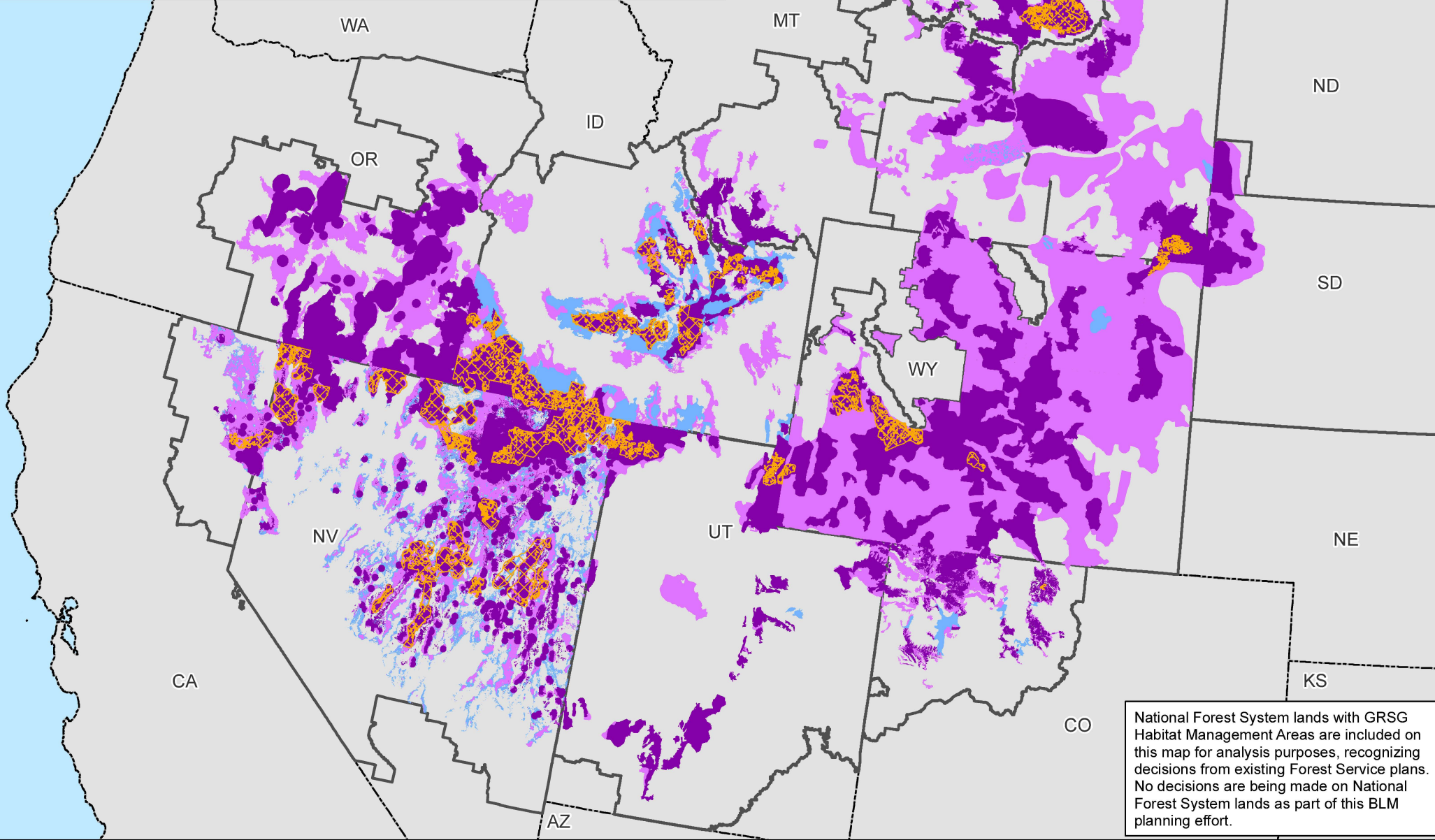
Map 2.5



No warranty is made by the Bureau of Land Management (BLM). The accuracy, reliability, or completeness of these data for individual use or aggregate use with other data is not guaranteed.



# **Greater Sage-Grouse Habitat Management Areas and Areas of Critical Environmental Concern (ACECs) Alternative 6**



**Map 2.6**

Priority Habitat Management Areas

General Habitat Management Areas

Other Habitat Management Areas

Areas of Critical Environmental Concern

Planning Area Extent

State Boundaries

N

W

E

S

0

25

50

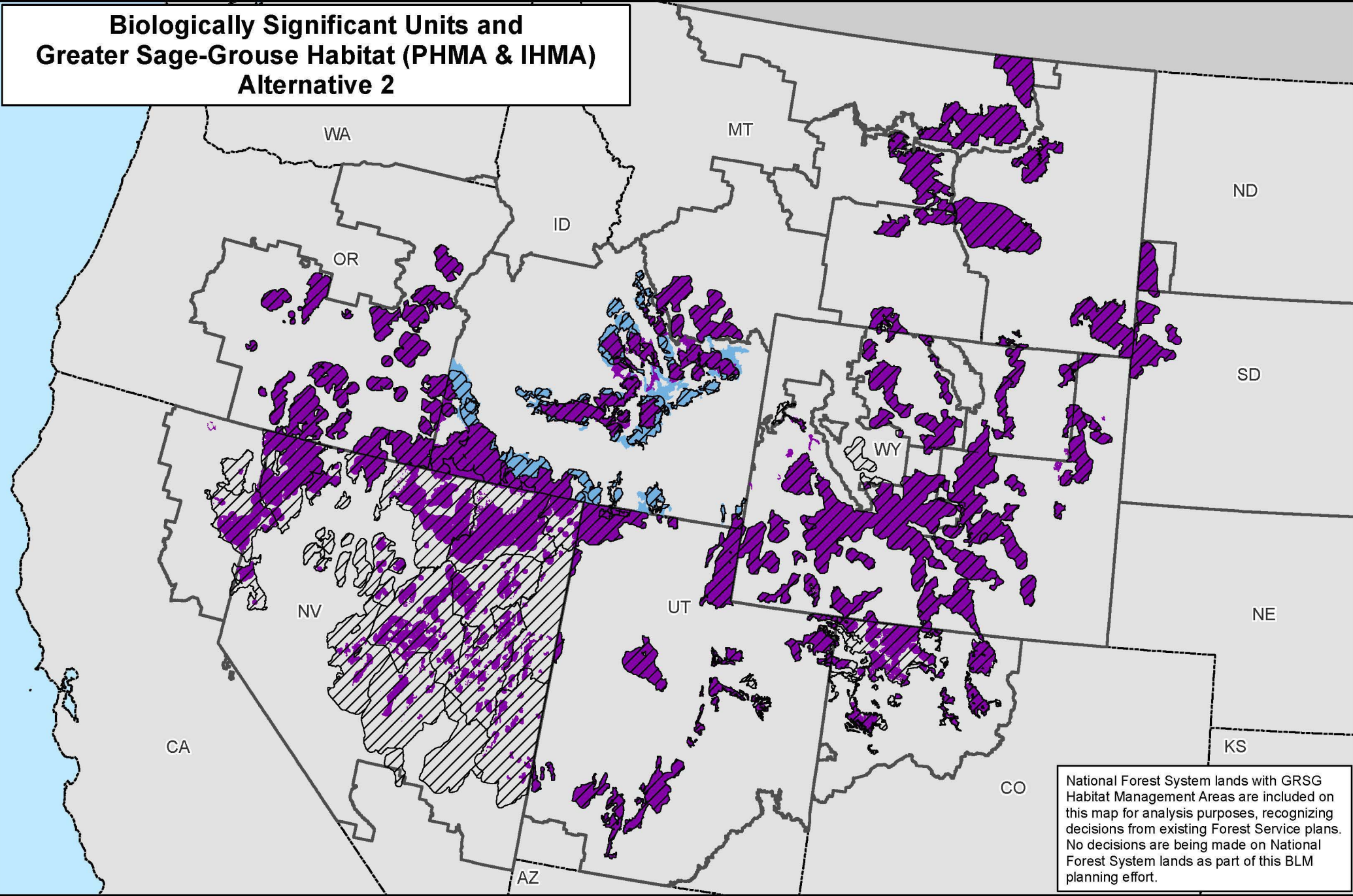
100

Miles

No warranty is made by the Bureau of Land Management (BLM). The accuracy, reliability, or completeness of these data for individual use or aggregate use with other data is not guaranteed.

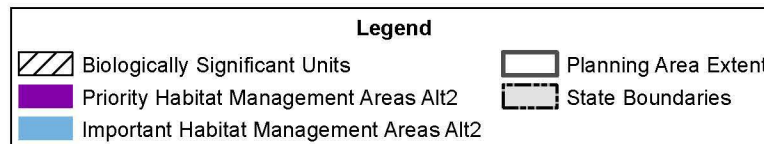


# Biologically Significant Units and Greater Sage-Grouse Habitat (PHMA & IHMA) Alternative 2



National Forest System lands with GRSG Habitat Management Areas are included on this map for analysis purposes, recognizing decisions from existing Forest Service plans. No decisions are being made on National Forest System lands as part of this BLM planning effort.

Map 2.7



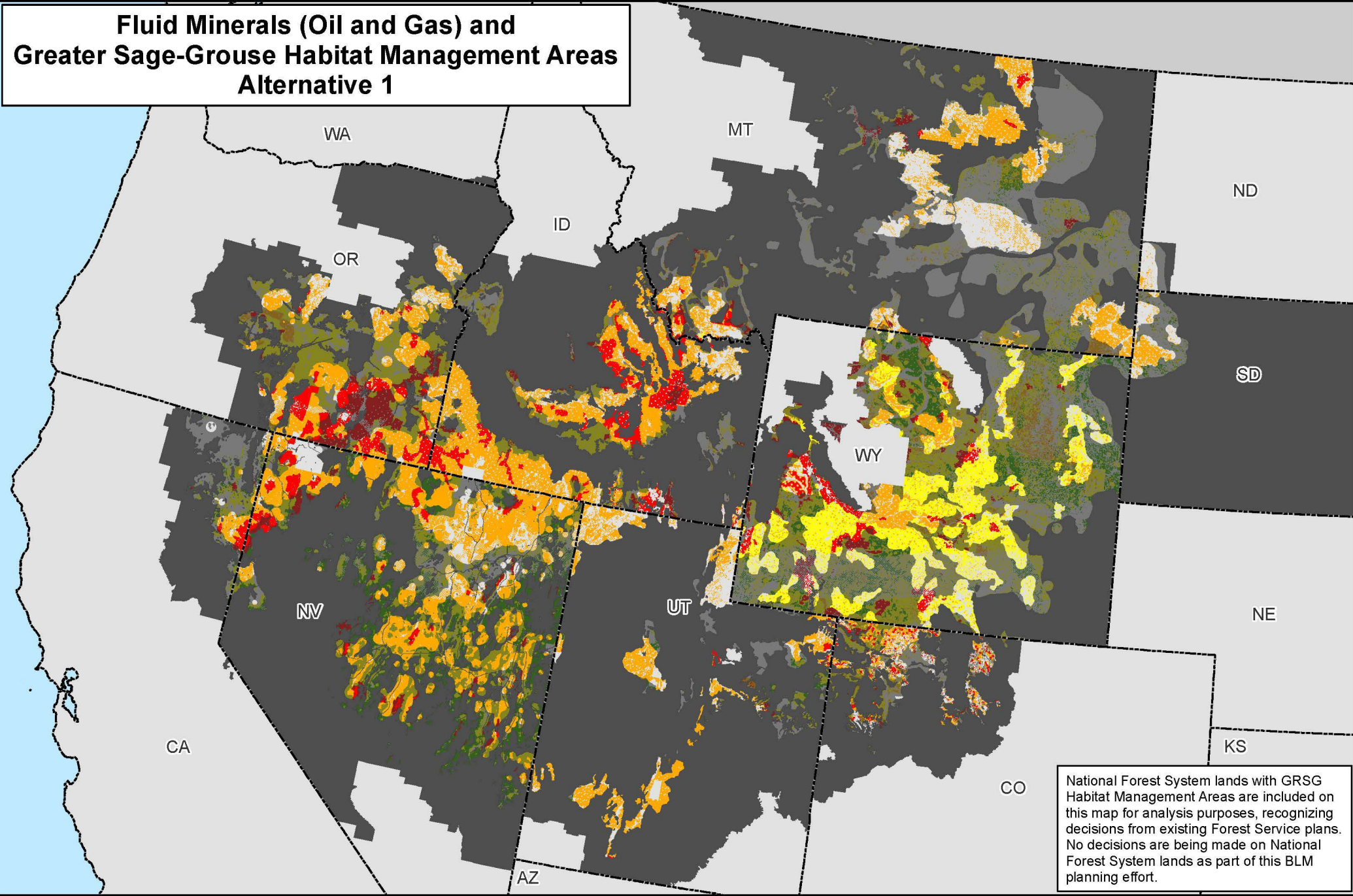
0 25 50 100 Miles

No warranty is made by the Bureau of Land Management (BLM). The accuracy, reliability, or completeness of these data for individual use or aggregate use with other data is not guaranteed.





# Fluid Minerals (Oil and Gas) and Greater Sage-Grouse Habitat Management Areas Alternative 1



National Forest System lands with GRSG Habitat Management Areas are included on this map for analysis purposes, recognizing decisions from existing Forest Service plans. No decisions are being made on National Forest System lands as part of this BLM planning effort.

Map 2.8a

PHMAs / IHMAs

GHMAs / Add'l HMAs

Oil and Gas - Closed

Oil and Gas - Open Major Stipulations (NSO)

Oil and Gas - Open Moderate Stipulations (CSU and/or TL)

Oil and Gas - Open Standard Stipulations

**Legend**

**Non-Shaded Areas: PHMAs/IHMAs**

**Shaded Areas: GHMAs/Additional Habitat Mgmt Areas**

Non-Habitat Management Areas in the Planning Area Extent

State Boundaries

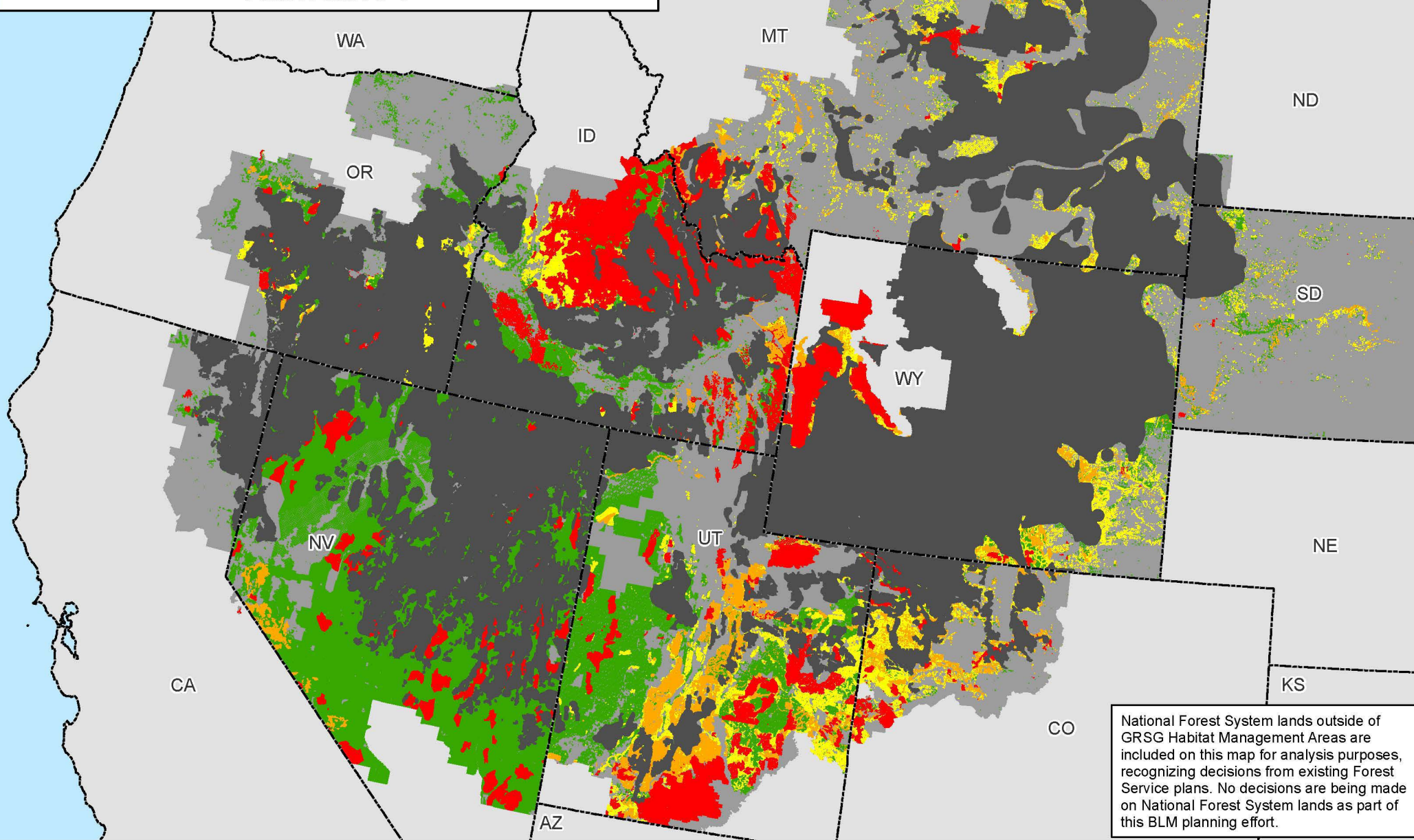


No warranty is made by the Bureau of Land Management (BLM). The accuracy, reliability, or completeness of these data for individual use or aggregate use with other data is not guaranteed.





# Fluid Minerals (Oil and Gas) Outside of Greater Sage-Grouse Habitat Management Areas Alternative 1



Map 2.8b

**Legend**

**Non-Masked Areas: Outside GRSG Habitat Management Areas**

**Masked Areas: Within GRSG Habitat Management Areas**

- Oil and Gas - Closed
- Oil and Gas - Open Major Stipulations (NSO)
- Oil and Gas - Open Moderate Stipulations (CSU and/or TL)
- Oil and Gas - Open Standard Stipulations

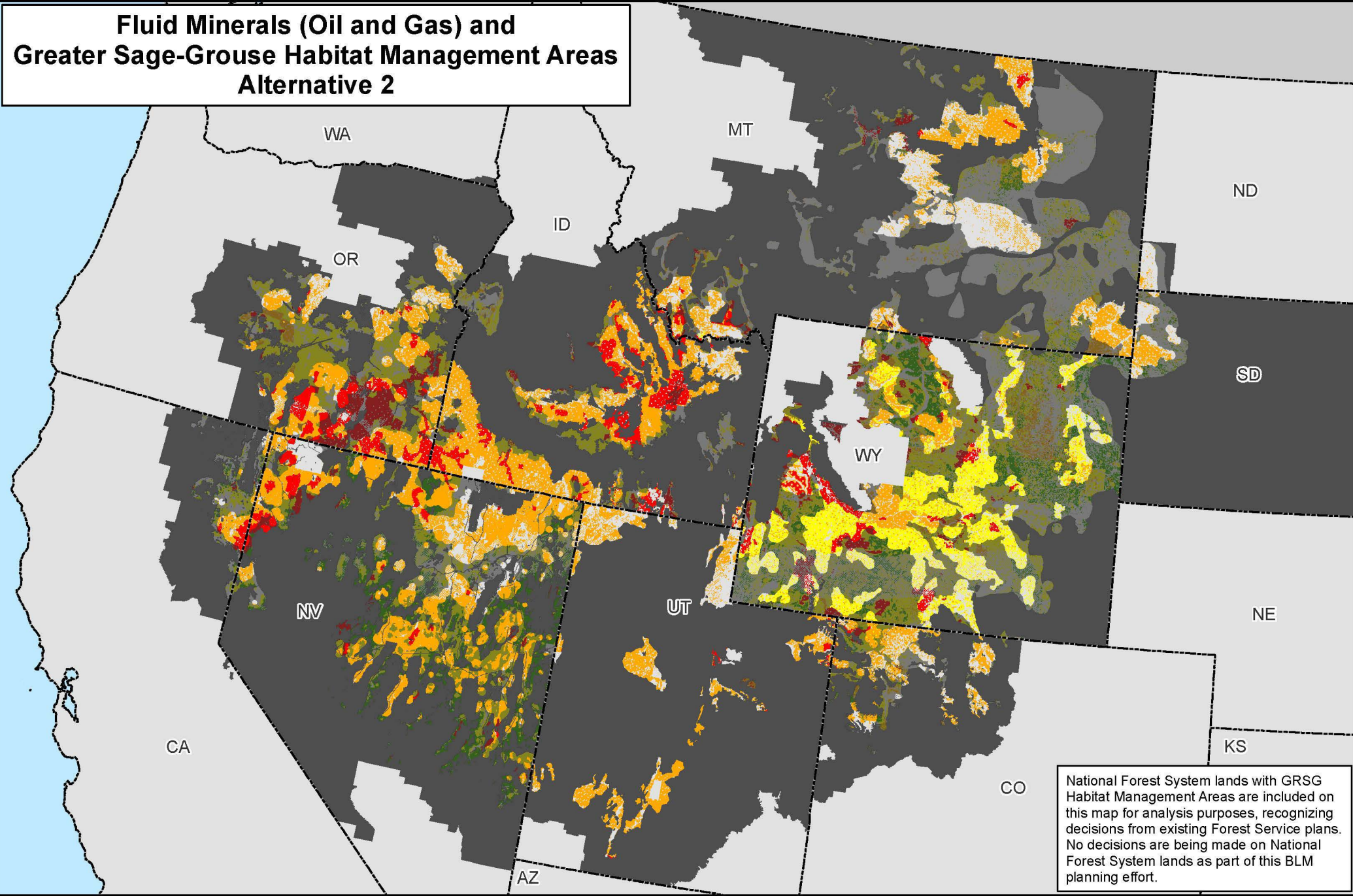
- GRSG Habitat Management Areas
- Planning Area Extent
- State Boundaries

No warranty is made by the Bureau of Land Management (BLM). The accuracy, reliability, or completeness of these data for individual use or aggregate use with other data is not guaranteed.





# Fluid Minerals (Oil and Gas) and Greater Sage-Grouse Habitat Management Areas Alternative 2



National Forest System lands with GRSG Habitat Management Areas are included on this map for analysis purposes, recognizing decisions from existing Forest Service plans. No decisions are being made on National Forest System lands as part of this BLM planning effort.

Map 2.9a

PHMAs / IHMAs

GHMAs / Add'l HMAs

Oil and Gas - Closed

Oil and Gas - Open Major Stipulations (NSO)

Oil and Gas - Open Moderate Stipulations (CSU and/or TL)

Oil and Gas - Open Standard Stipulations

Non-Shaded Areas: PHMAs/IHMAs

Shaded Areas: GHMAs/Additional Habitat Mgmt Areas

Non-Habitat Management Areas in the Planning Area Extent

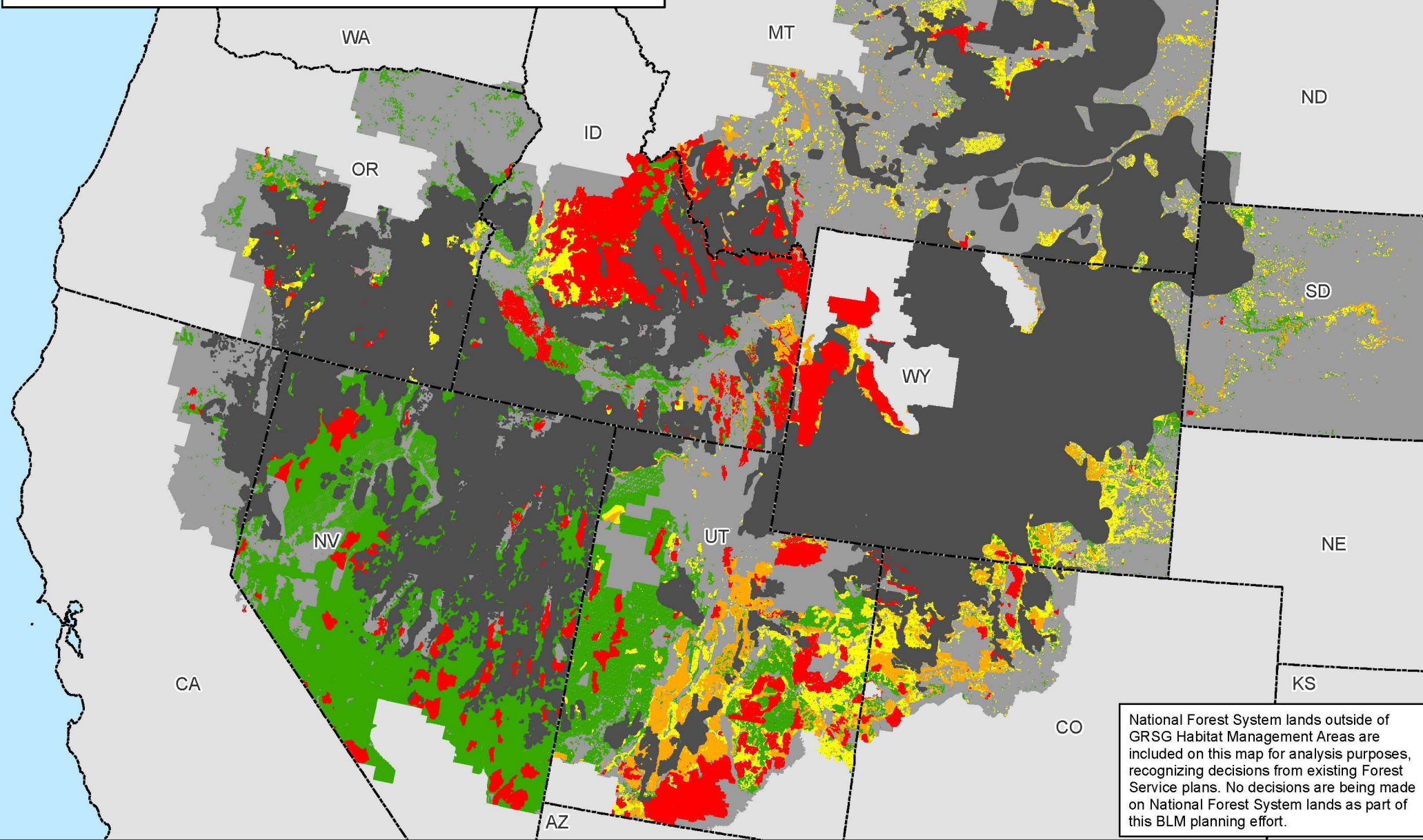
State Boundaries

No warranty is made by the Bureau of Land Management (BLM). The accuracy, reliability, or completeness of these data for individual use or aggregate use with other data is not guaranteed.

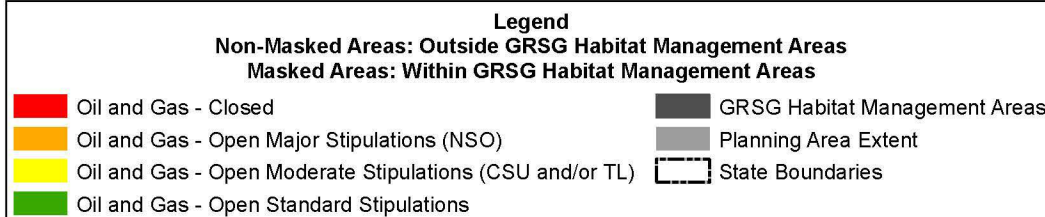




# Fluid Minerals (Oil and Gas) Outside of Greater Sage-Grouse Habitat Management Areas Alternative 2



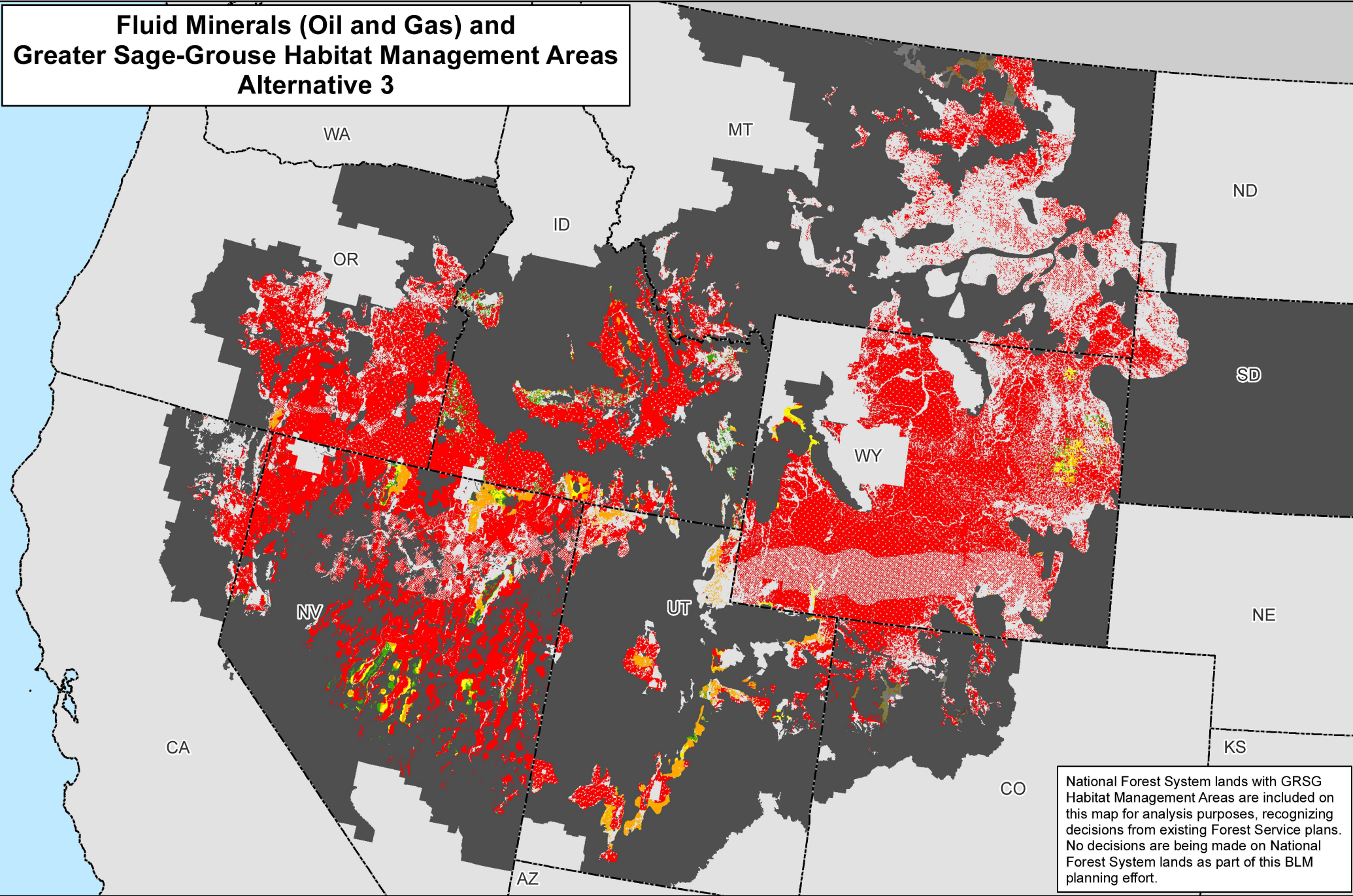
Map 2.9b



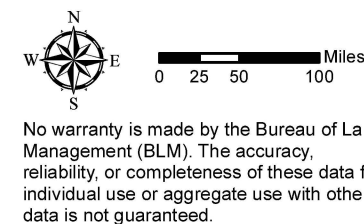
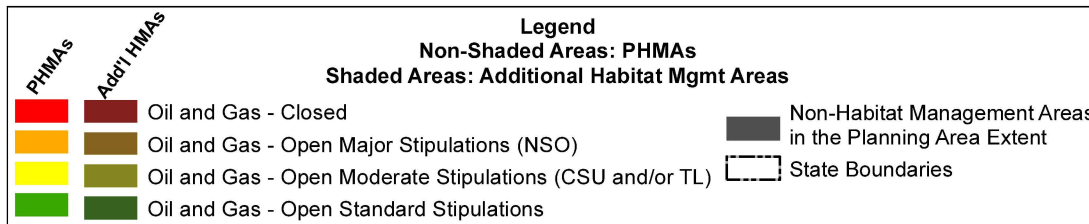
No warranty is made by the Bureau of Land Management (BLM). The accuracy, reliability, or completeness of these data for individual use or aggregate use with other data is not guaranteed.



# Fluid Minerals (Oil and Gas) and Greater Sage-Grouse Habitat Management Areas Alternative 3

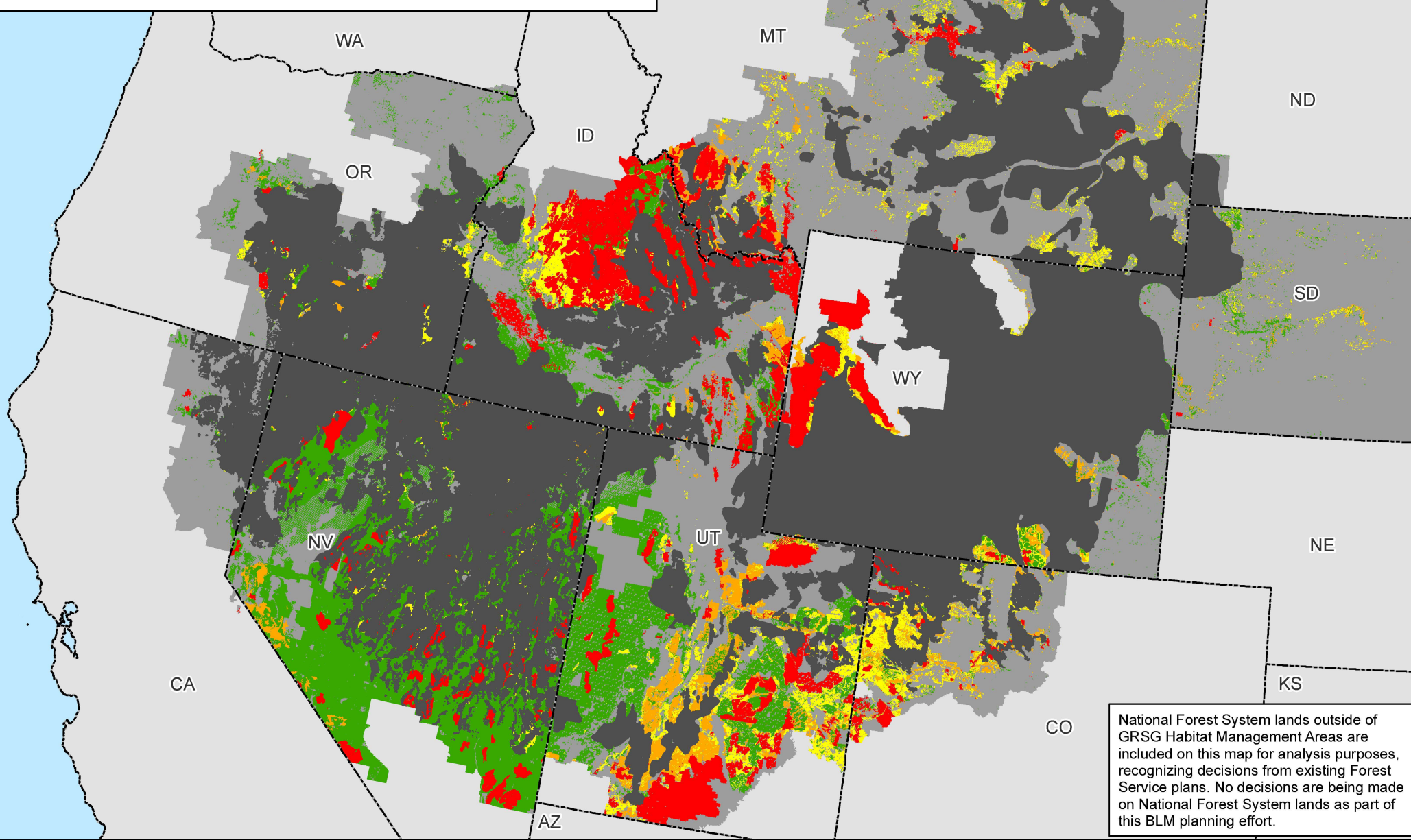


Map 2.10a





# Fluid Minerals (Oil and Gas) Outside of Greater Sage-Grouse Habitat Management Areas Alternative 3



Map 2.10b

**Legend**

**Non-Masked Areas: Outside GRSG Habitat Management Areas**

**Masked Areas: Within GRSG Habitat Management Areas**

- Oil and Gas - Closed
- Oil and Gas - Open Major Stipulations (NSO)
- Oil and Gas - Open Moderate Stipulations (CSU and/or TL)
- Oil and Gas - Open Standard Stipulations

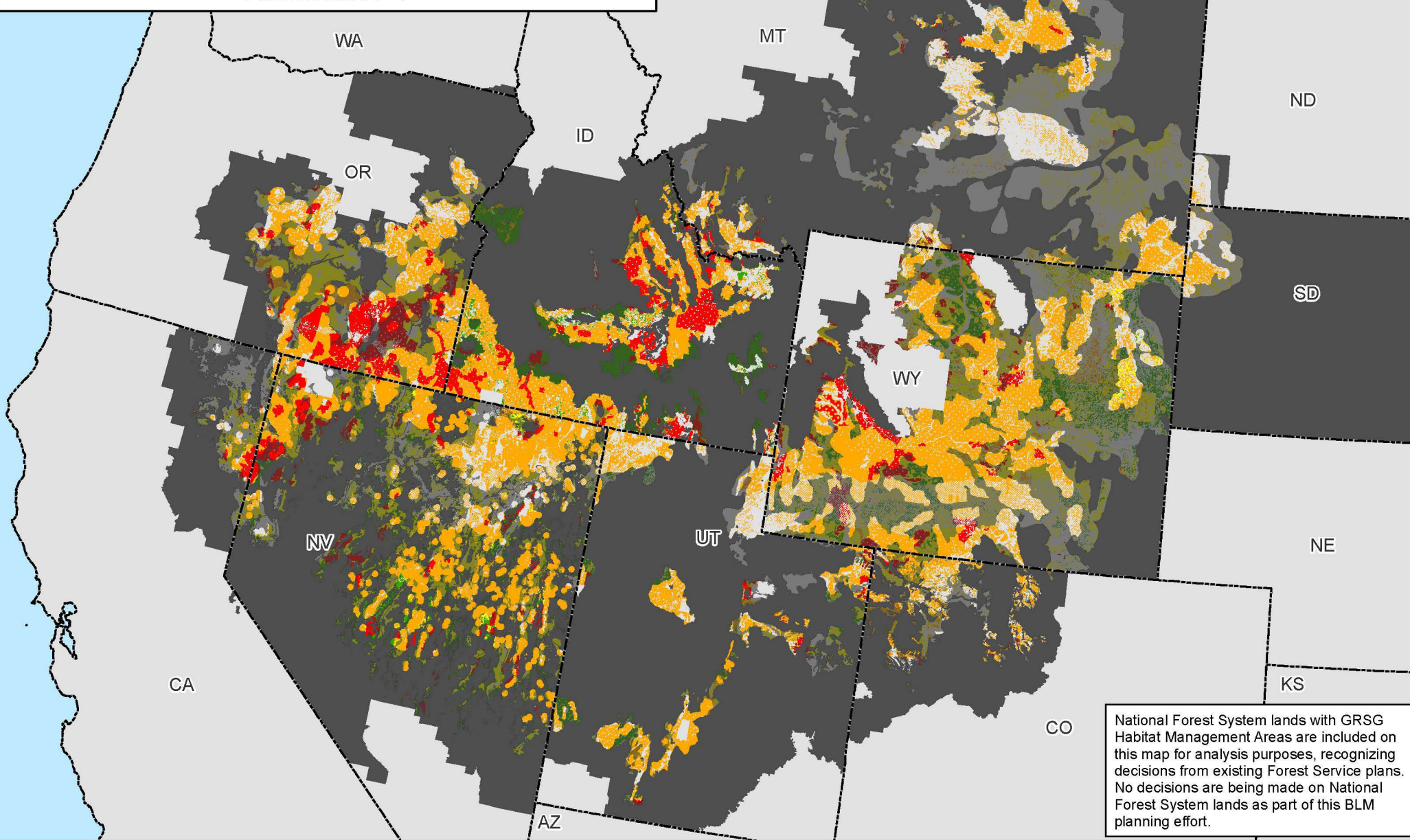
- GRSG Habitat Management Areas
- Planning Area Extent
- State Boundaries

No warranty is made by the Bureau of Land Management (BLM). The accuracy, reliability, or completeness of these data for individual use or aggregate use with other data is not guaranteed.



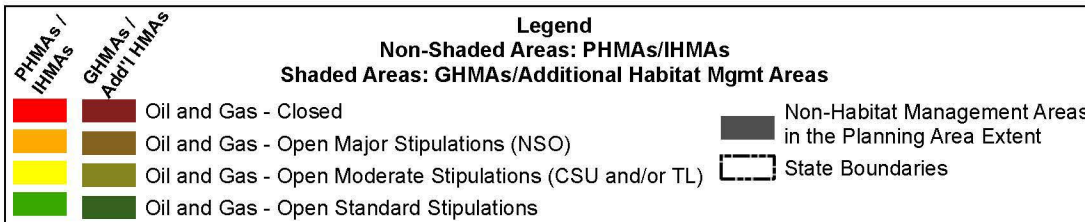


# Fluid Minerals (Oil and Gas) and Greater Sage-Grouse Habitat Management Areas Alternative 4



National Forest System lands with GRSG Habitat Management Areas are included on this map for analysis purposes, recognizing decisions from existing Forest Service plans. No decisions are being made on National Forest System lands as part of this BLM planning effort.

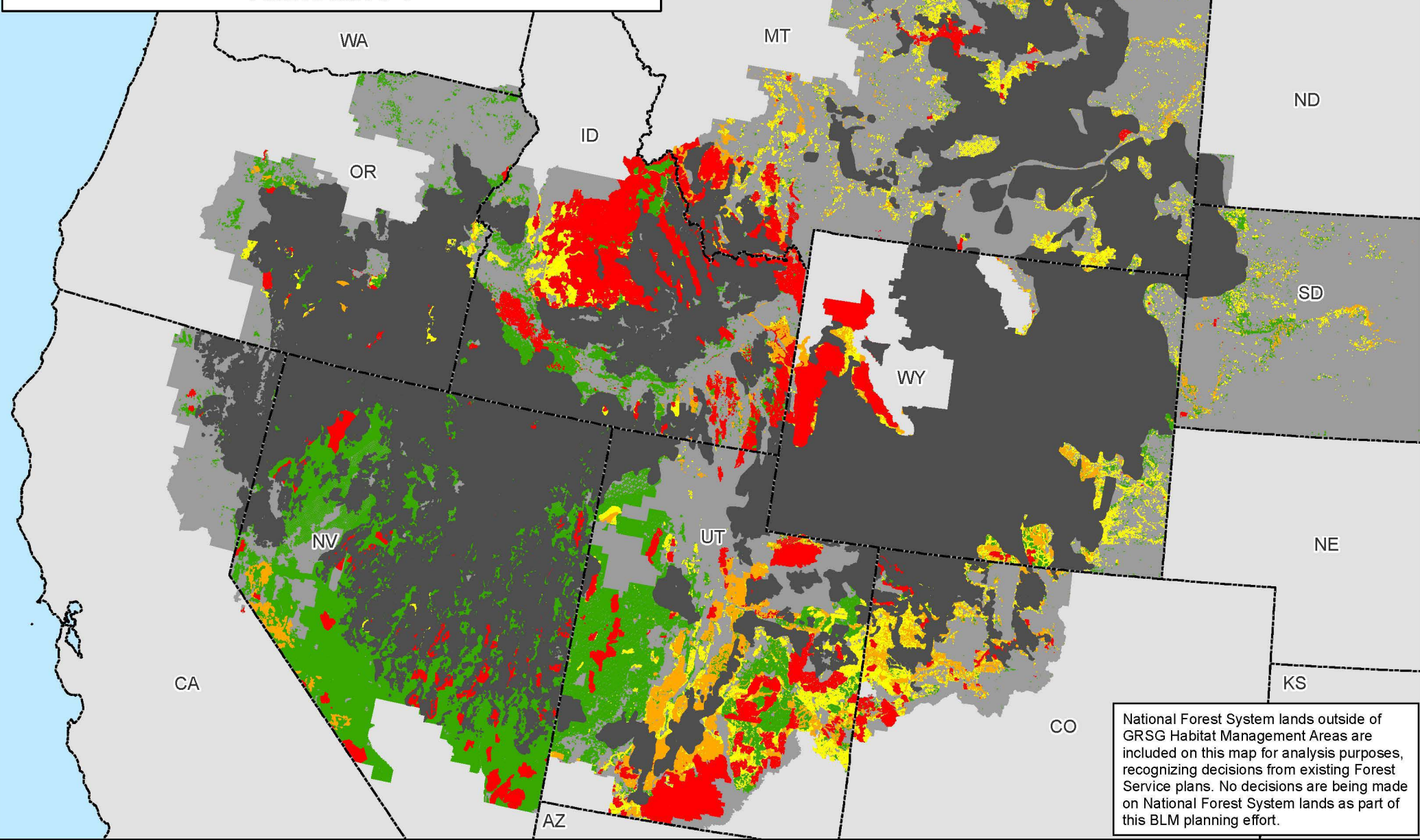
Map 2.11a



No warranty is made by the Bureau of Land Management (BLM). The accuracy, reliability, or completeness of these data for individual use or aggregate use with other data is not guaranteed.



# Fluid Minerals (Oil and Gas) Outside of Greater Sage-Grouse Habitat Management Areas Alternative 4



Map 2.11b

**Legend**

**Non-Masked Areas: Outside GRSG Habitat Management Areas**

**Masked Areas: Within GRSG Habitat Management Areas**

- Oil and Gas - Closed
- Oil and Gas - Open Major Stipulations (NSO)
- Oil and Gas - Open Moderate Stipulations (CSU and/or TL)
- Oil and Gas - Open Standard Stipulations

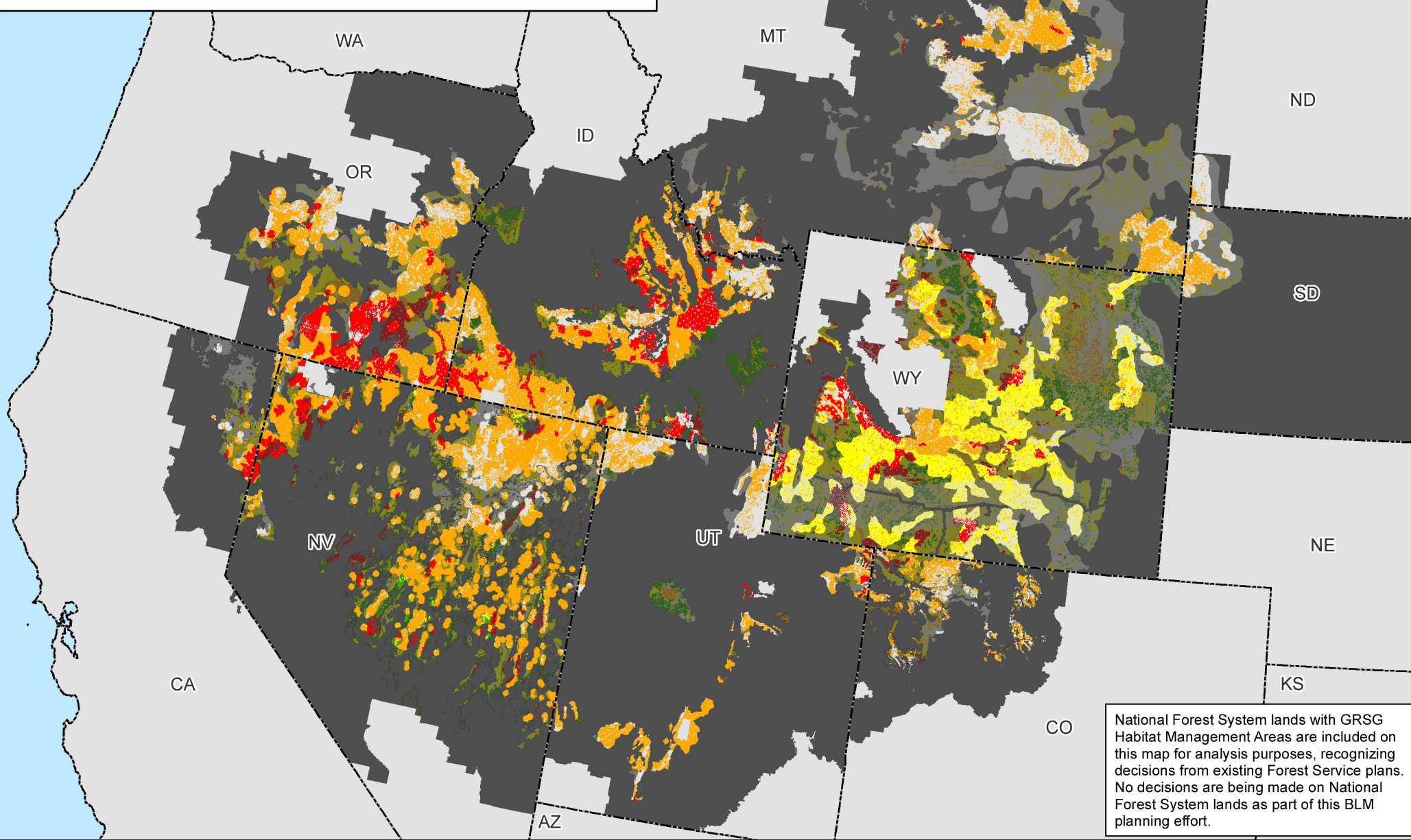
- GRSG Habitat Management Areas
- Planning Area Extent
- State Boundaries

No warranty is made by the Bureau of Land Management (BLM). The accuracy, reliability, or completeness of these data for individual use or aggregate use with other data is not guaranteed.

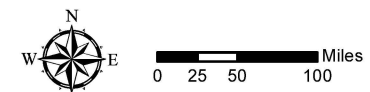




# Fluid Minerals (Oil and Gas) and Greater Sage-Grouse Habitat Management Areas Alternative 5



Map 2.12a

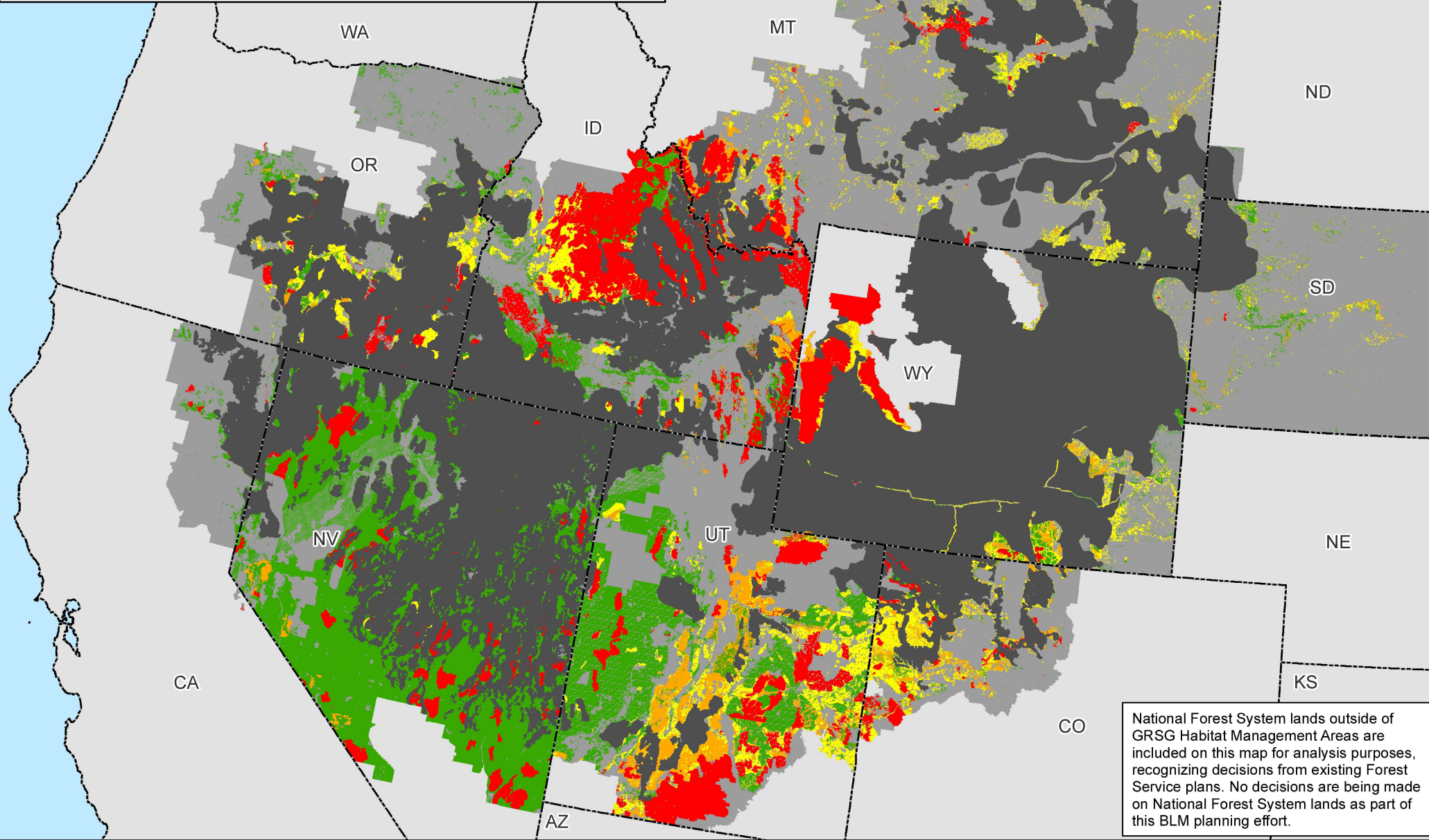


No warranty is made by the Bureau of Land Management (BLM). The accuracy, reliability, or completeness of these data for individual use or aggregate use with other data is not guaranteed.





# Fluid Minerals (Oil and Gas) Outside of Greater Sage-Grouse Habitat Management Areas Alternative 5



Map 2.12b

**Legend**

**Non-Masked Areas: Outside GRSG Habitat Management Areas**

**Masked Areas: Within GRSG Habitat Management Areas**

Oil and Gas - Closed

Oil and Gas - Open Major Stipulations (NSO)

Oil and Gas - Open Moderate Stipulations (CSU and/or TL)

Oil and Gas - Open Standard Stipulations

GRSG Habitat Management Areas

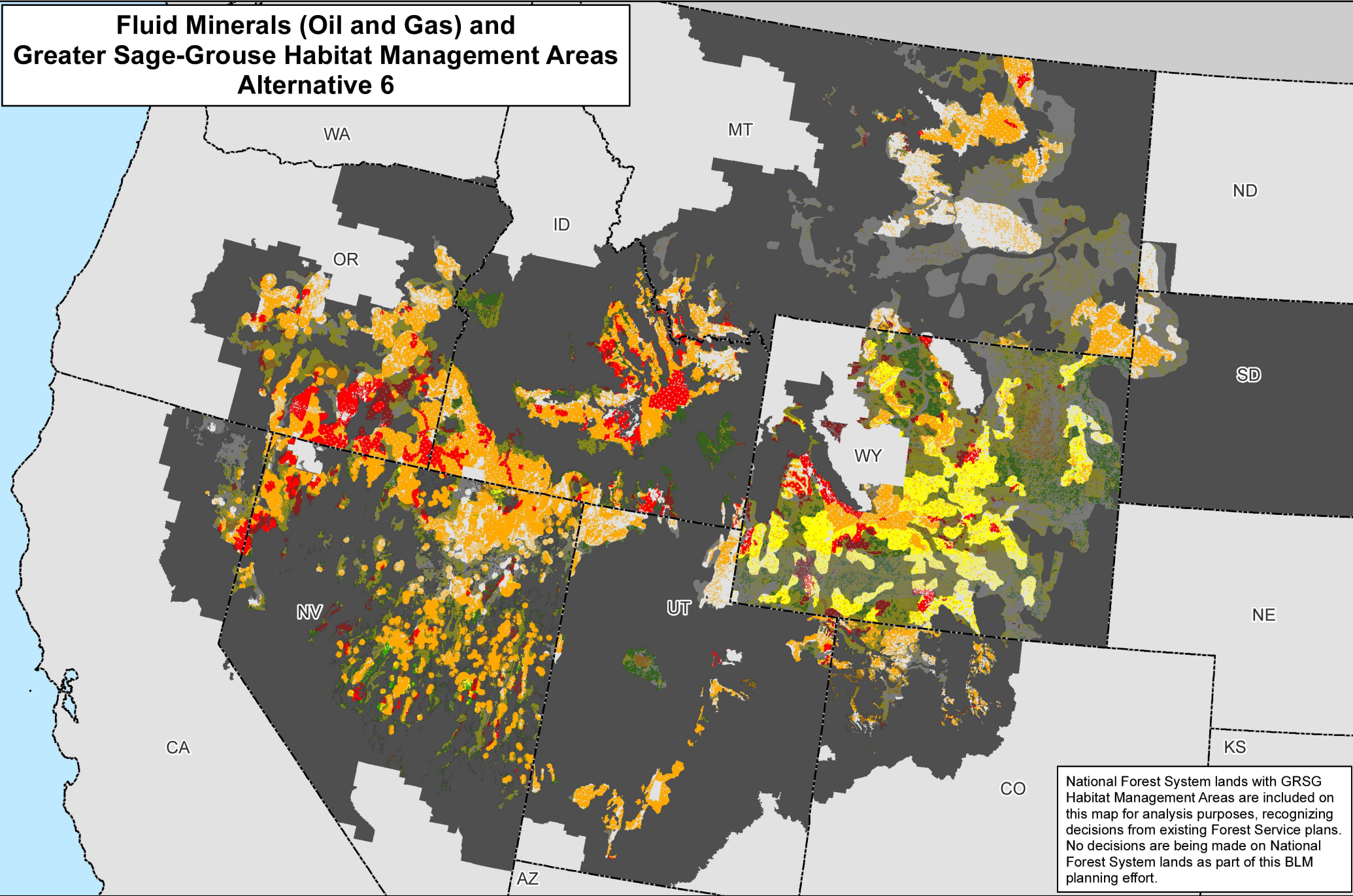
Planning Area Extent

State Boundaries

No warranty is made by the Bureau of Land Management (BLM). The accuracy, reliability, or completeness of these data for individual use or aggregate use with other data is not guaranteed.



# Fluid Minerals (Oil and Gas) and Greater Sage-Grouse Habitat Management Areas Alternative 6



National Forest System lands with GRSG Habitat Management Areas are included on this map for analysis purposes, recognizing decisions from existing Forest Service plans. No decisions are being made on National Forest System lands as part of this BLM planning effort.

Map 2.13a

PHMAs / IHMAs

GHMAs / Add'l HMAs

Oil and Gas - Closed

Oil and Gas - Open Major Stipulations (NSO)

Oil and Gas - Open Moderate Stipulations (CSU and/or TL)

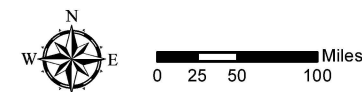
Oil and Gas - Open Standard Stipulations

Non-Shaded Areas: PHMAs/IHMAs

Shaded Areas: GHMAs/Additional Habitat Mgmt Areas

Non-Habitat Management Areas in the Planning Area Extent

State Boundaries

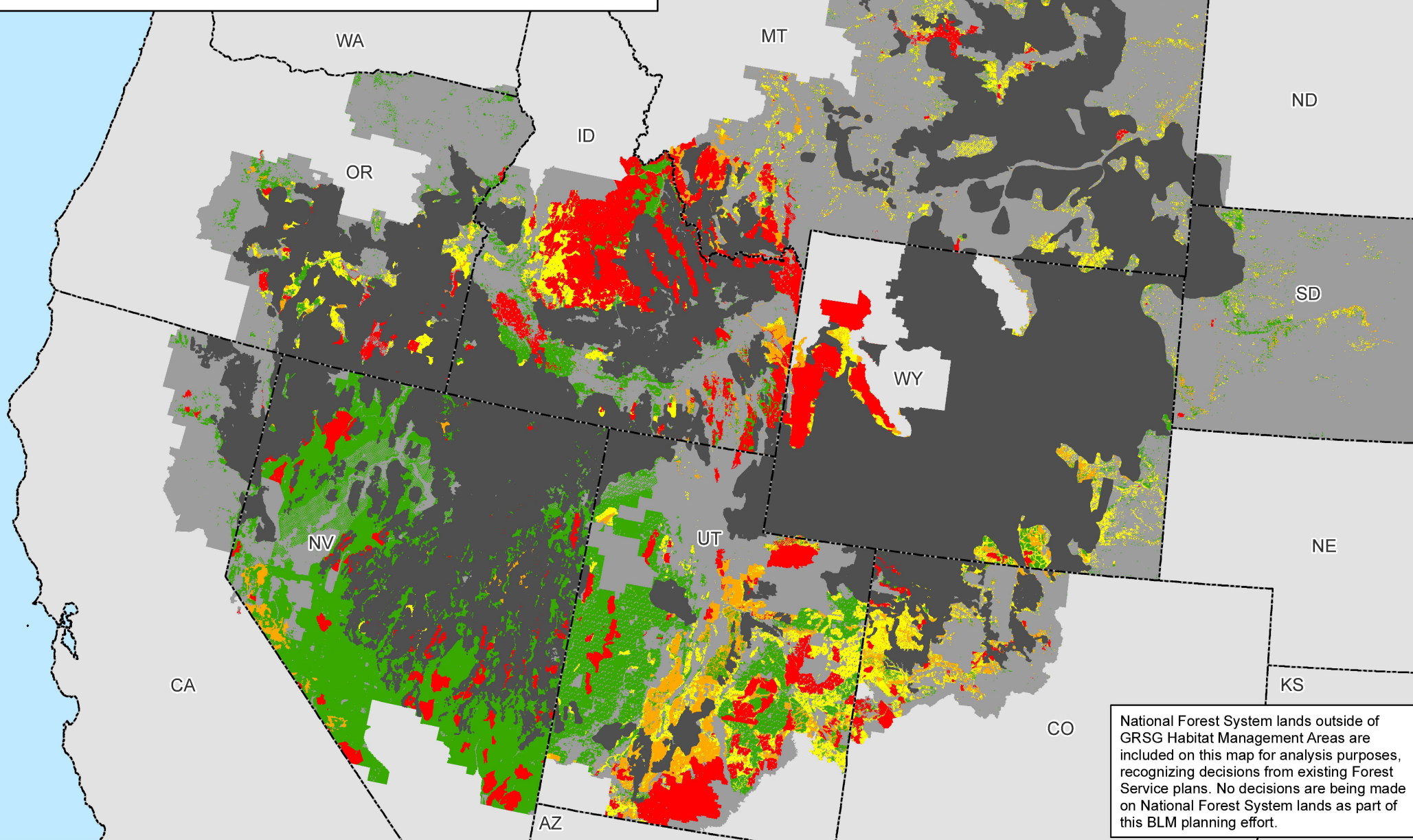


No warranty is made by the Bureau of Land Management (BLM). The accuracy, reliability, or completeness of these data for individual use or aggregate use with other data is not guaranteed.





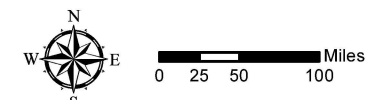
# Fluid Minerals (Oil and Gas) Outside of Greater Sage-Grouse Habitat Management Areas Alternative 6



Map 2.13b

**Legend**  
**Non-Masked Areas: Outside GRSG Habitat Management Areas**  
**Masked Areas: Within GRSG Habitat Management Areas**

- |  |  |
|--|--|
| <span style="color: red;">■</span> Oil and Gas - Closed  | <span style="background-color: darkgrey;">■</span> GRSG Habitat Management Areas |
| <span style="color: orange;">■</span> Oil and Gas - Open Major Stipulations (NSO)              | <span style="background-color: lightgrey;">■</span> Planning Area Extent         |
| <span style="color: yellow;">■</span> Oil and Gas - Open Moderate Stipulations (CSU and/or TL) | <span style="border: 1px dashed black;">■</span> State Boundaries                |
| <span style="color: green;">■</span> Oil and Gas - Open Standard Stipulations                  |  |

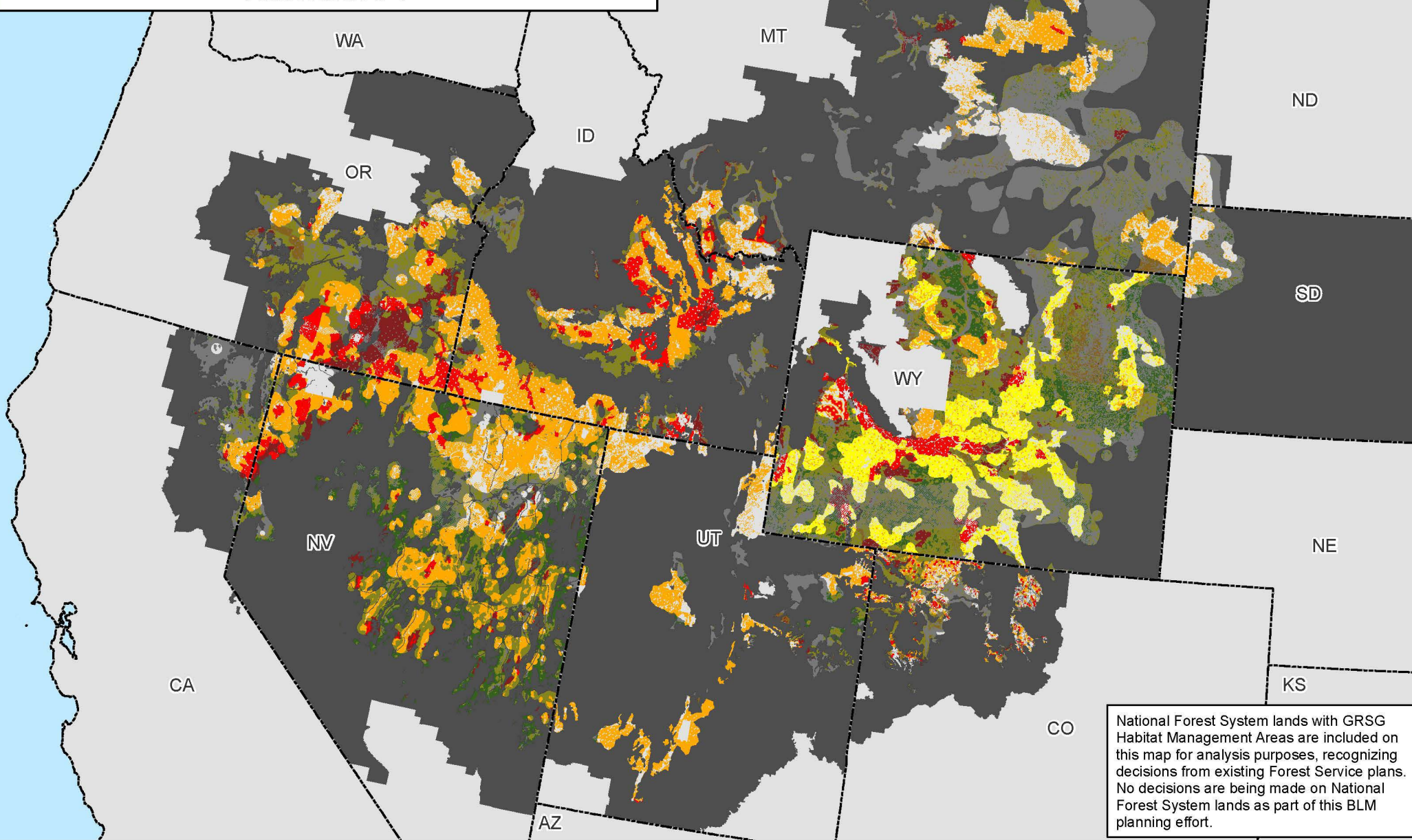


No warranty is made by the Bureau of Land Management (BLM). The accuracy, reliability, or completeness of these data for individual use or aggregate use with other data is not guaranteed.





# Geothermal and Greater Sage-Grouse Habitat Management Areas Alternative 1



National Forest System lands with GRSG Habitat Management Areas are included on this map for analysis purposes, recognizing decisions from existing Forest Service plans. No decisions are being made on National Forest System lands as part of this BLM planning effort.

Map 2.14a

PHMAs / IHMAs

GHMAs / Add'l HMAs

Geothermal - Closed

Geothermal - Open Major Stipulations (NSO)

Geothermal - Open Moderate Stipulations (CSU and/or TL)

Geothermal - Open Standard Stipulations

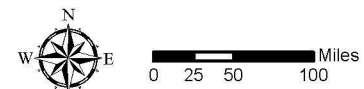
**Legend**

**Non-Shaded Areas: PHMAs/IHMAs**

**Shaded Areas: GHMAs/Additional Habitat Mgmt Areas**

Non-Habitat Management Areas in the Planning Area Extent

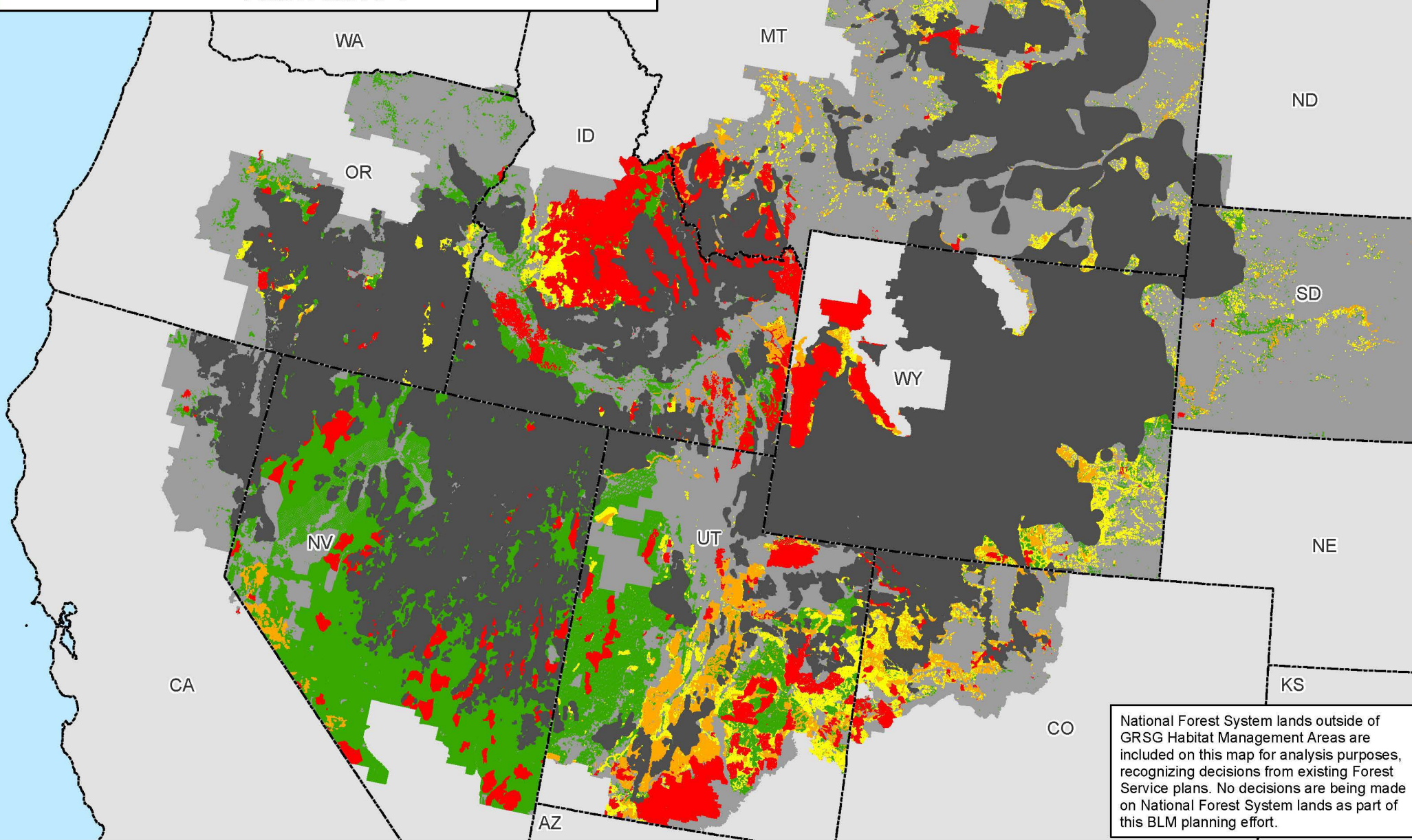
State Boundaries



No warranty is made by the Bureau of Land Management (BLM). The accuracy, reliability, or completeness of these data for individual use or aggregate use with other data is not guaranteed.



# Geothermal Outside of Greater Sage-Grouse Habitat Management Areas Alternative 1



National Forest System lands outside of GRSG Habitat Management Areas are included on this map for analysis purposes, recognizing decisions from existing Forest Service plans. No decisions are being made on National Forest System lands as part of this BLM planning effort.

Map 2.14b

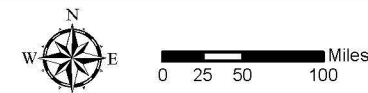
**Legend**

**Non-Masked Areas: Outside GRSG Habitat Management Areas**

**Masked Areas: Within GRSG Habitat Management Areas**

- Geothermal - Closed
- Geothermal - Open Major Stipulations (NSO)
- Geothermal - Open Moderate Stipulations (CSU and/or TL)
- Geothermal - Open Standard Stipulations

- GRSG Habitat Management Areas
- Planning Area Extent
- State Boundaries

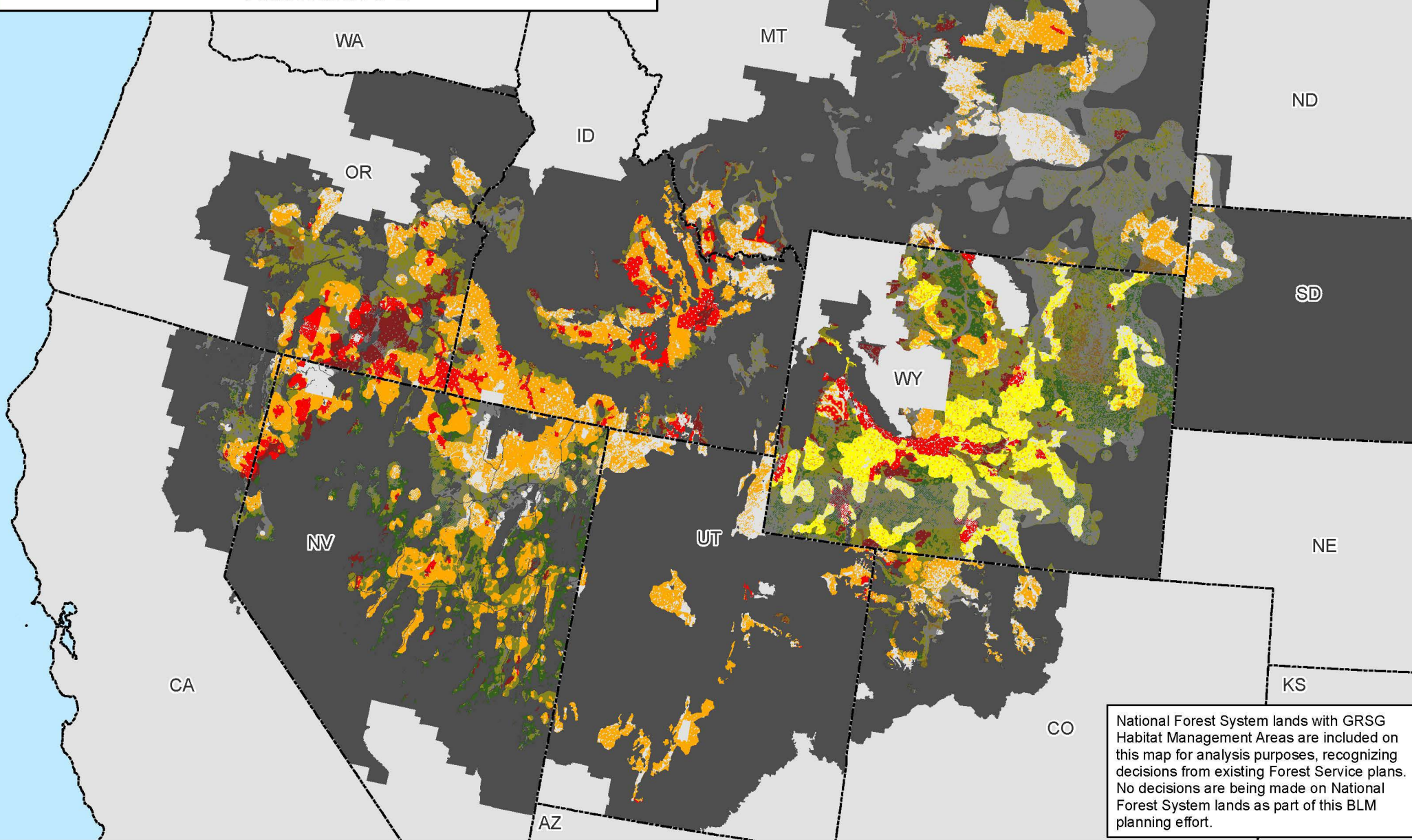


No warranty is made by the Bureau of Land Management (BLM). The accuracy, reliability, or completeness of these data for individual use or aggregate use with other data is not guaranteed.





# Geothermal and Greater Sage-Grouse Habitat Management Areas Alternative 2



Map 2.15a

PHMAs / IHMAs

GHMAs / Add'l HMAs

Geothermal - Closed

Geothermal - Open Major Stipulations (NSO)

Geothermal - Open Moderate Stipulations (CSU and/or TL)

Geothermal - Open Standard Stipulations

**Legend**

**Non-Shaded Areas: PHMAs/IHMAs**

**Shaded Areas: GHMAs/Additional Habitat Mgmt Areas**

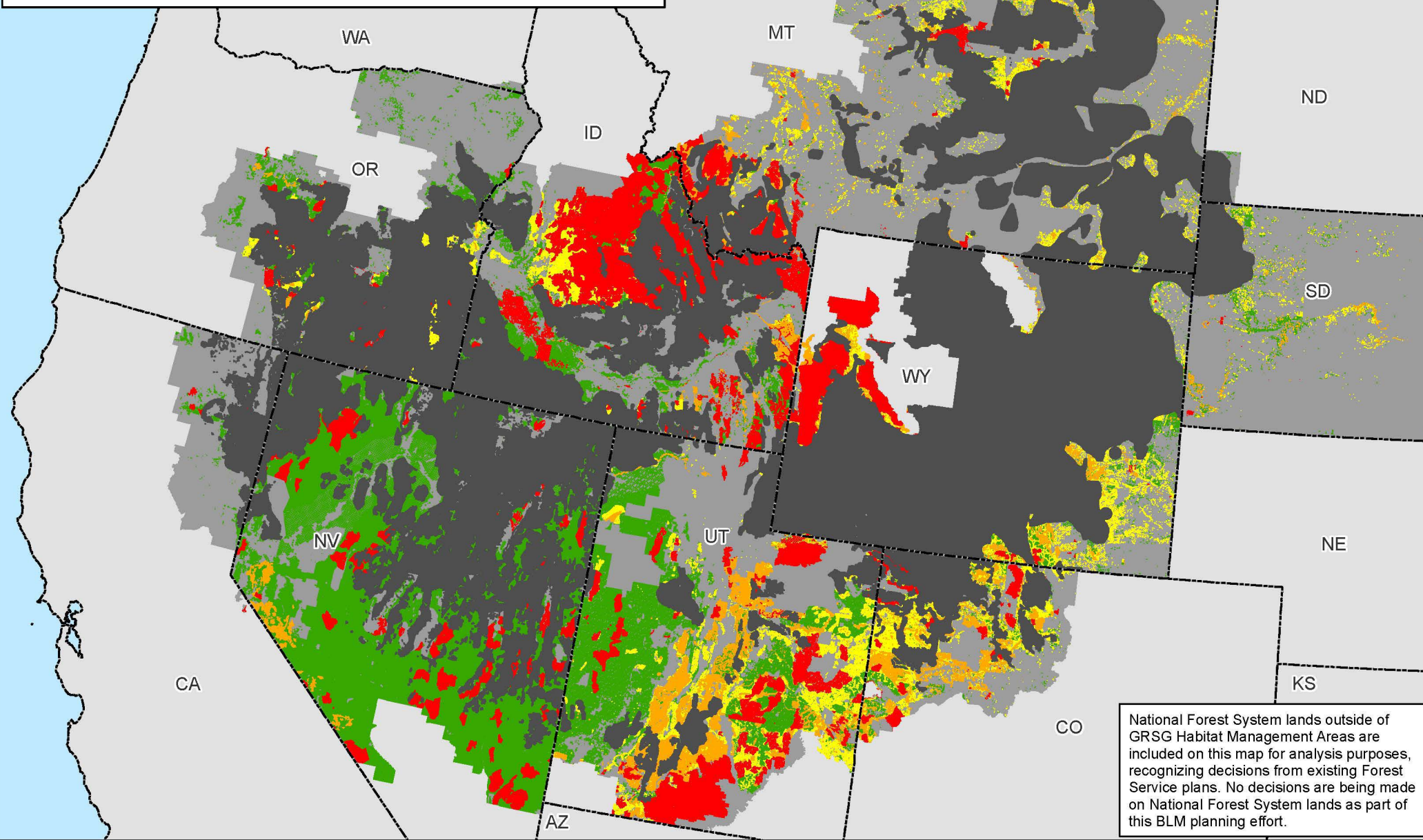
Non-Habitat Management Areas in the Planning Area Extent

State Boundaries

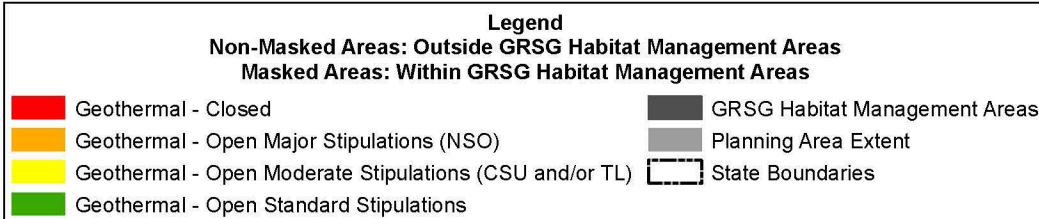
No warranty is made by the Bureau of Land Management (BLM). The accuracy, reliability, or completeness of these data for individual use or aggregate use with other data is not guaranteed.



# Geothermal Outside of Greater Sage-Grouse Habitat Management Areas Alternative 2



Map 2.15b

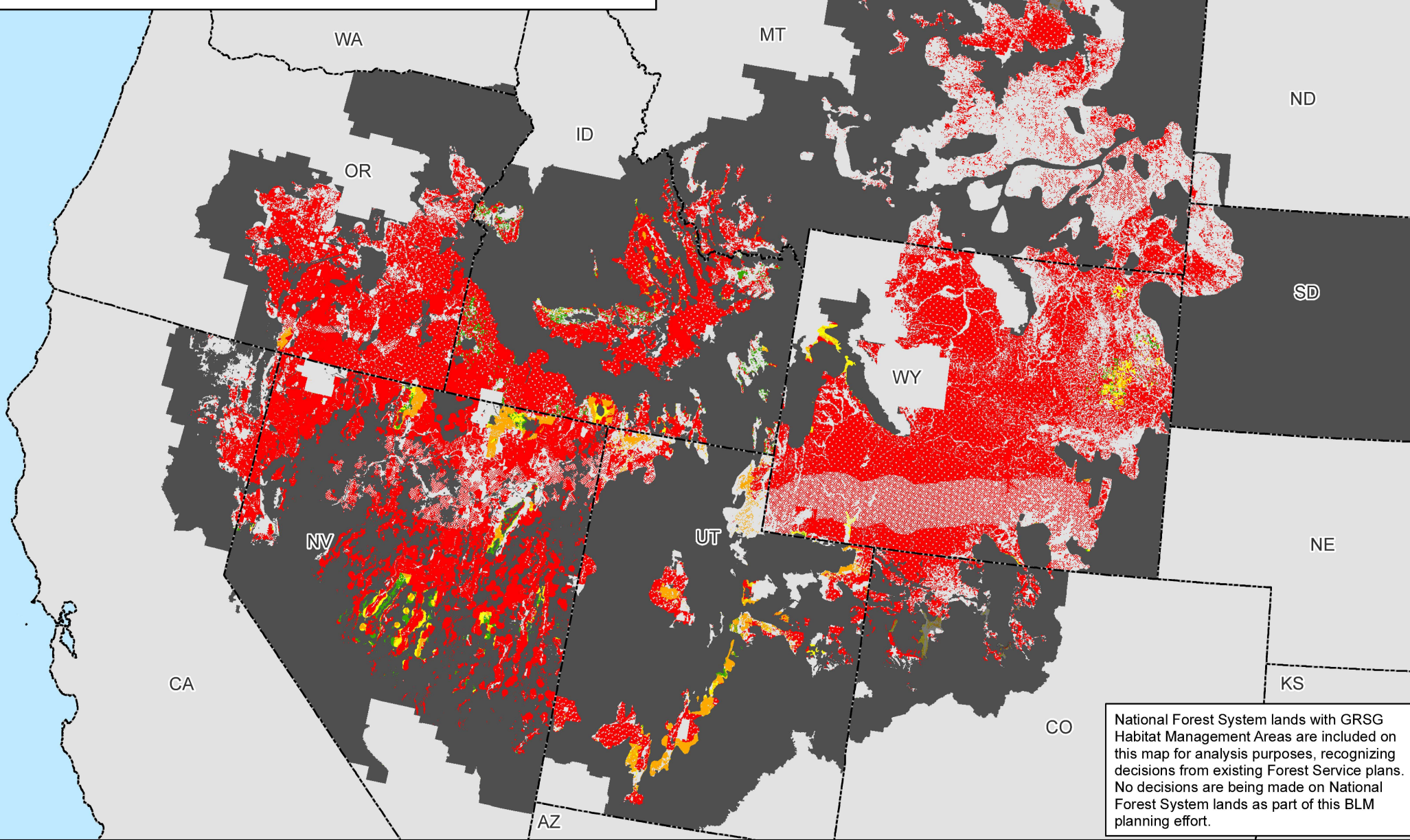


No warranty is made by the Bureau of Land Management (BLM). The accuracy, reliability, or completeness of these data for individual use or aggregate use with other data is not guaranteed.





# Geothermal and Greater Sage-Grouse Habitat Management Areas Alternative 3



National Forest System lands with GRSG Habitat Management Areas are included on this map for analysis purposes, recognizing decisions from existing Forest Service plans. No decisions are being made on National Forest System lands as part of this BLM planning effort.

Map 2.16a

PHMAs

Non-Shaded Areas: PHMAs

Shaded Areas: Additional Habitat Mgmt Areas

Geothermal - Closed

Geothermal - Open Major Stipulations (NSO)

Geothermal - Open Moderate Stipulations (CSU and/or TL)

Geothermal - Open Standard Stipulations

Non-Habitat Management Areas in the Planning Area Extent

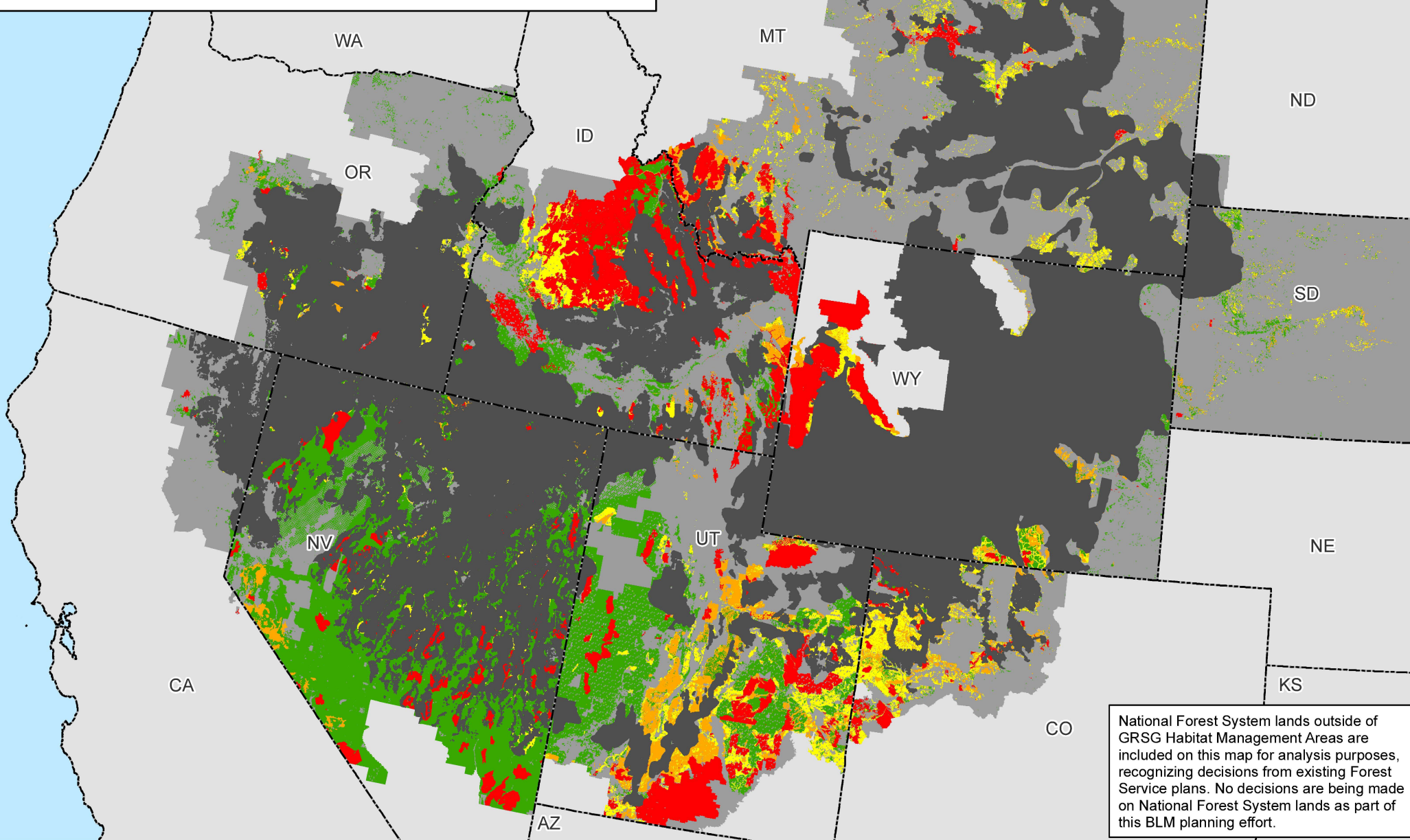
State Boundaries

No warranty is made by the Bureau of Land Management (BLM). The accuracy, reliability, or completeness of these data for individual use or aggregate use with other data is not guaranteed.

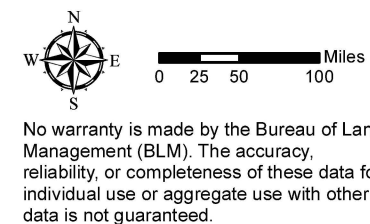
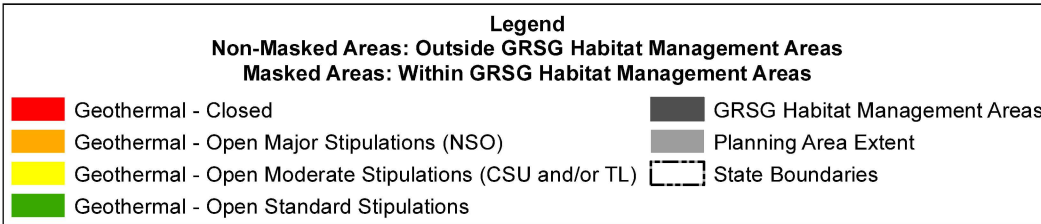




# Geothermal Outside of Greater Sage-Grouse Habitat Management Areas Alternative 3

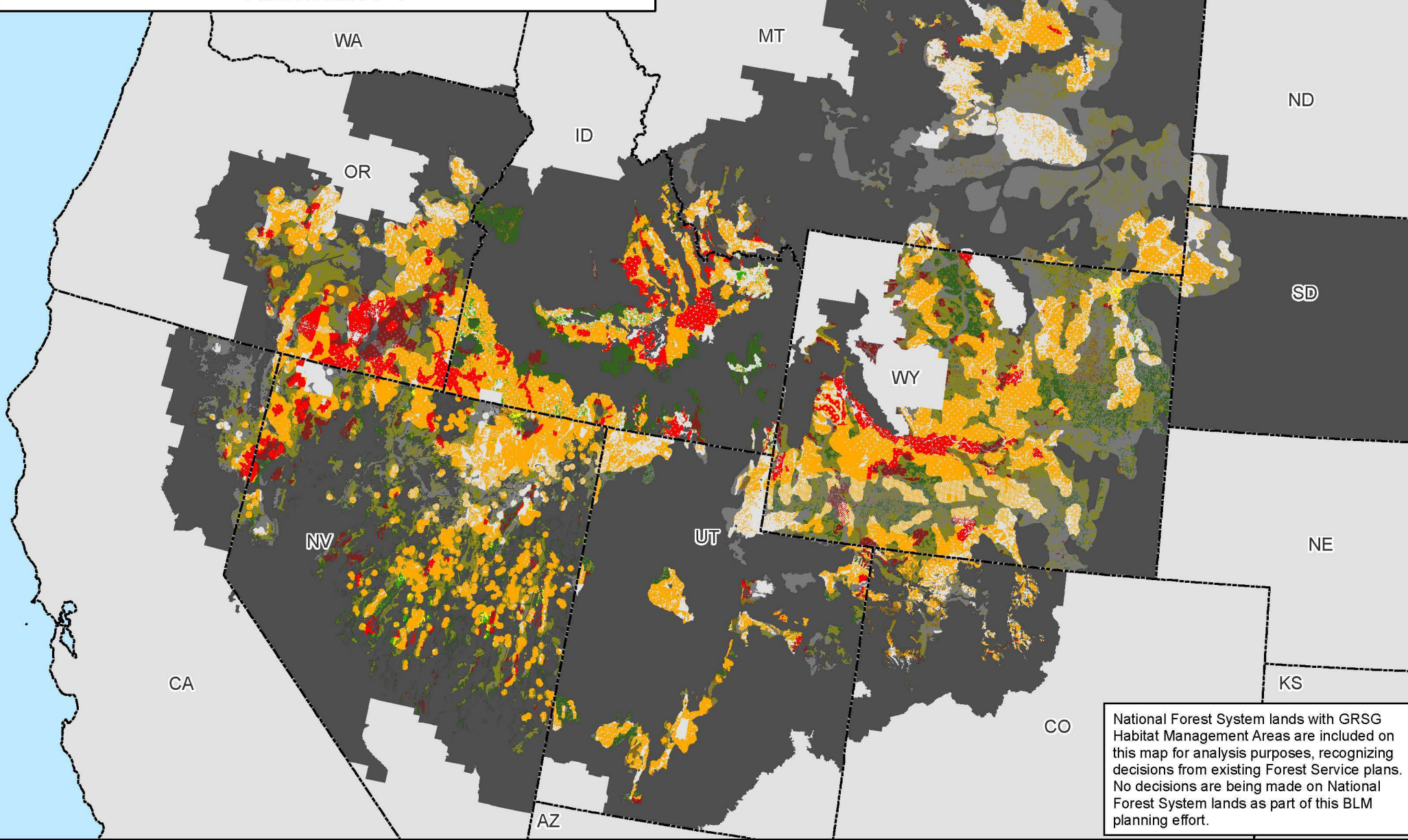


Map 2.16b





# Geothermal and Greater Sage-Grouse Habitat Management Areas Alternative 4



National Forest System lands with GRSG Habitat Management Areas are included on this map for analysis purposes, recognizing decisions from existing Forest Service plans. No decisions are being made on National Forest System lands as part of this BLM planning effort.

Map 2.17a

PHMAs / IHMAs

GHMAs / Additional HMAs

Geothermal - Closed

Geothermal - Open Major Stipulations (NSO)

Geothermal - Open Moderate Stipulations (CSU and/or TL)

Geothermal - Open Standard Stipulations

Non-Shaded Areas: PHMAs/IHMAs

Shaded Areas: GHMAs/Additional Habitat Mgmt Areas

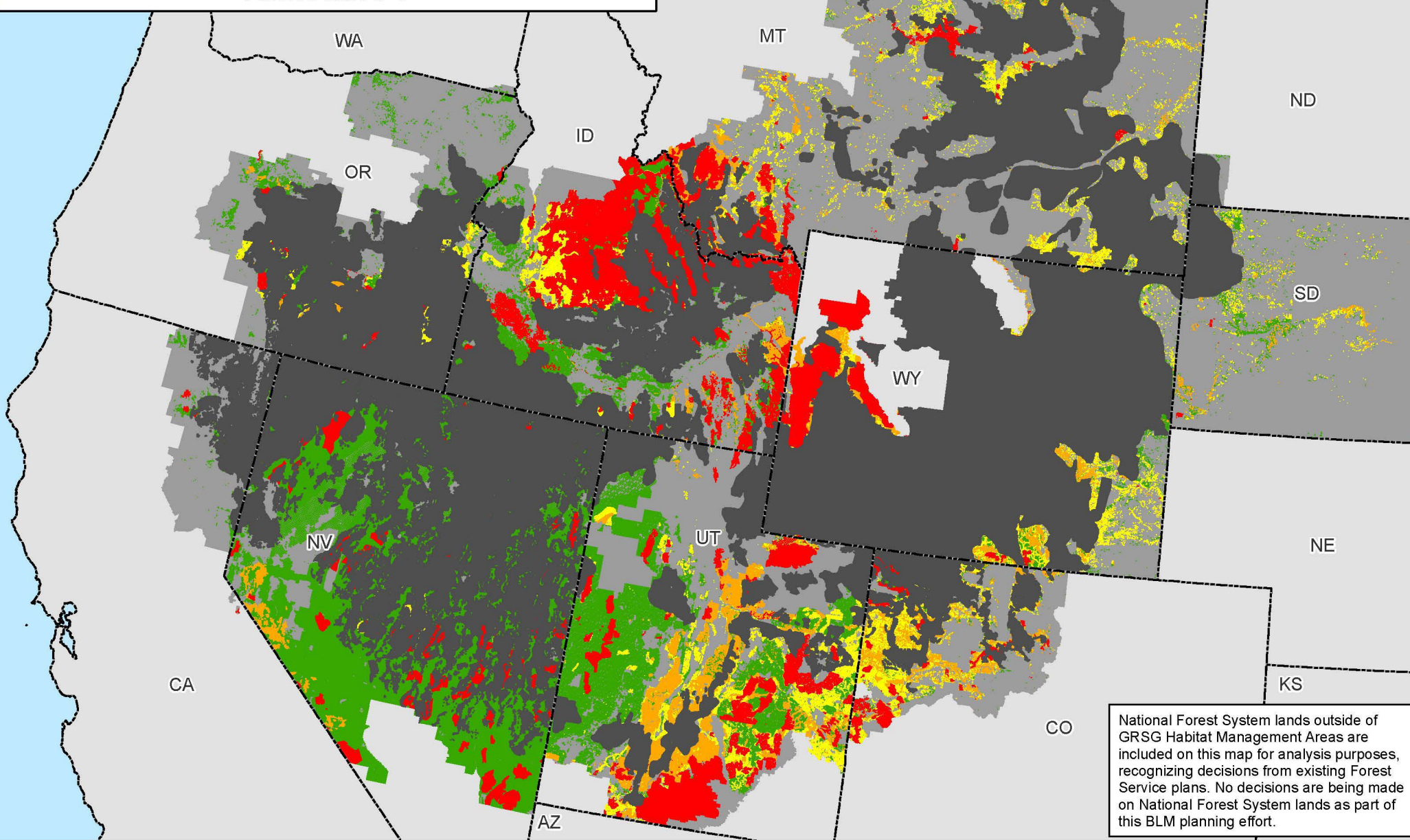
Non-Habitat Management Areas in the Planning Area Extent

State Boundaries

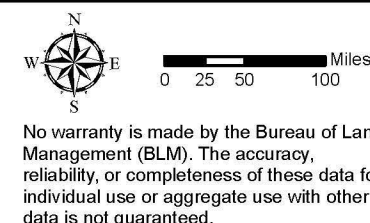
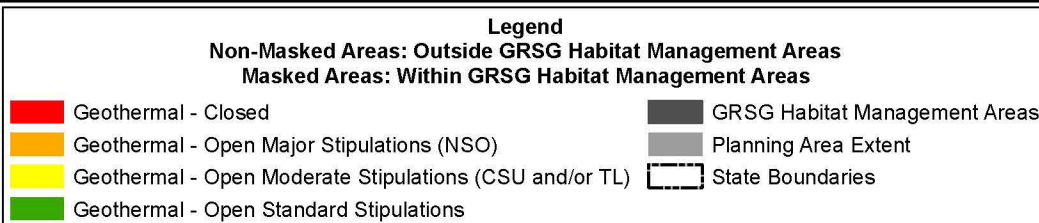
No warranty is made by the Bureau of Land Management (BLM). The accuracy, reliability, or completeness of these data for individual use or aggregate use with other data is not guaranteed.



# Geothermal Outside of Greater Sage-Grouse Habitat Management Areas Alternative 4

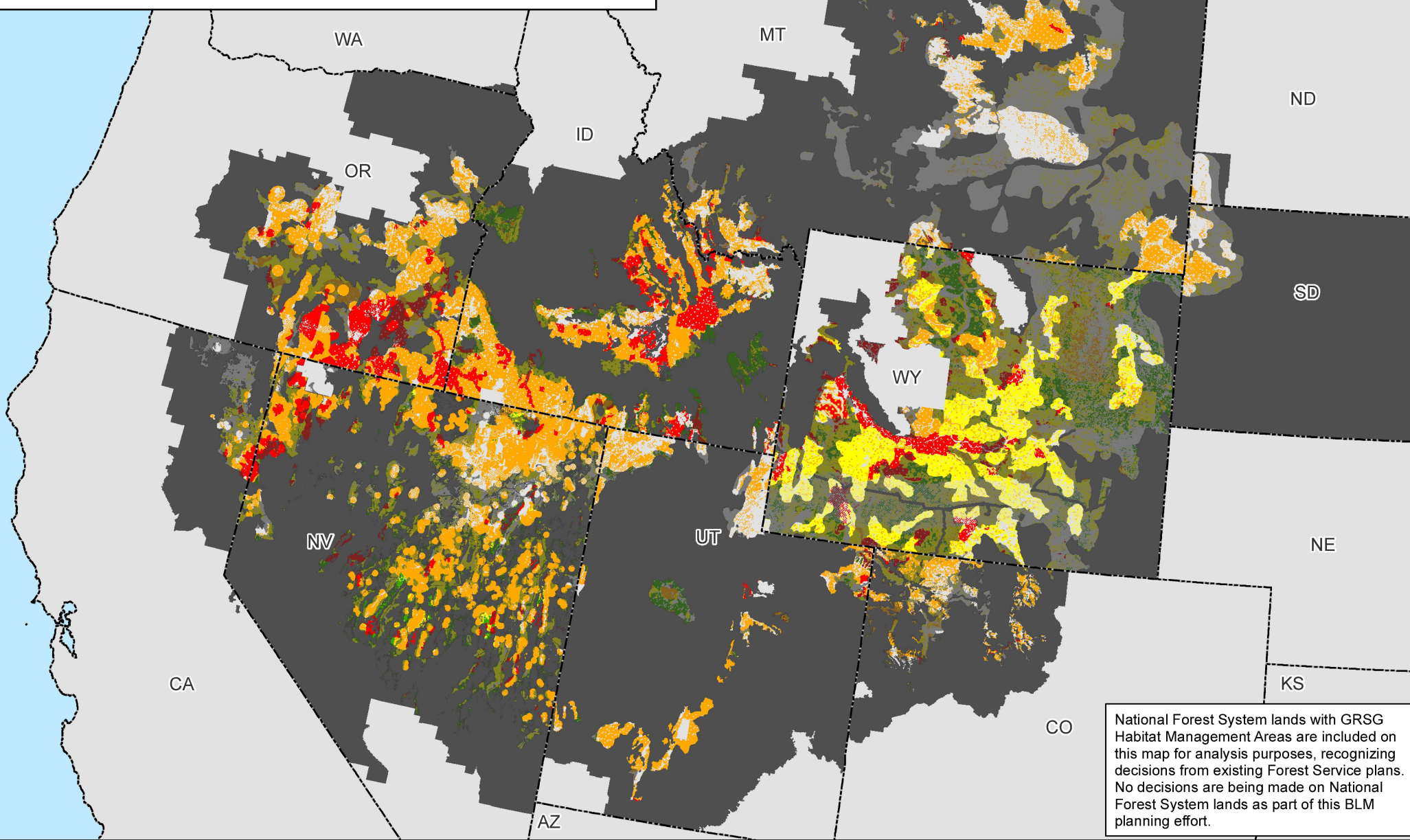


Map 2.17b





# Geothermal and Greater Sage-Grouse Habitat Management Areas Alternative 5



National Forest System lands with GRSG Habitat Management Areas are included on this map for analysis purposes, recognizing decisions from existing Forest Service plans. No decisions are being made on National Forest System lands as part of this BLM planning effort.

Map 2.18a

PHMAs / IHMAs

GHMAs / Additional HMAs

Geothermal - Closed

Geothermal - Open Major Stipulations (NSO)

Geothermal - Open Moderate Stipulations (CSU and/or TL)

Geothermal - Open Standard Stipulations

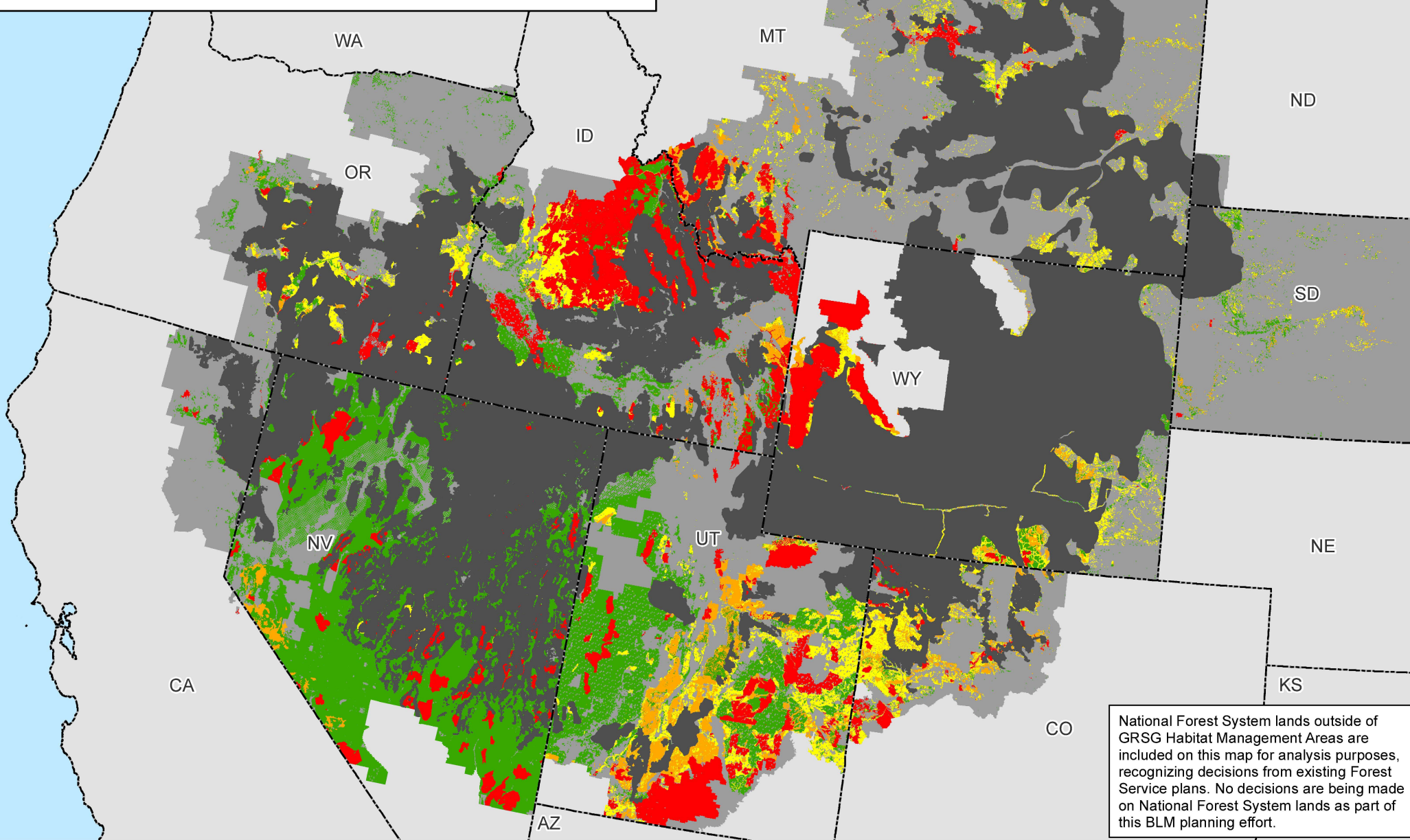
Non-Habitat Management Areas in the Planning Area Extent

State Boundaries

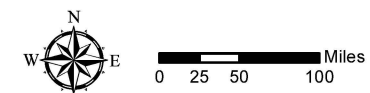
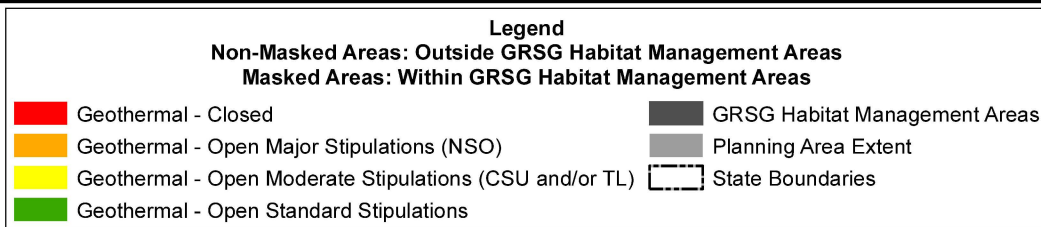
No warranty is made by the Bureau of Land Management (BLM). The accuracy, reliability, or completeness of these data for individual use or aggregate use with other data is not guaranteed.



# Geothermal Outside of Greater Sage-Grouse Habitat Management Areas Alternative 5



Map 2.18b

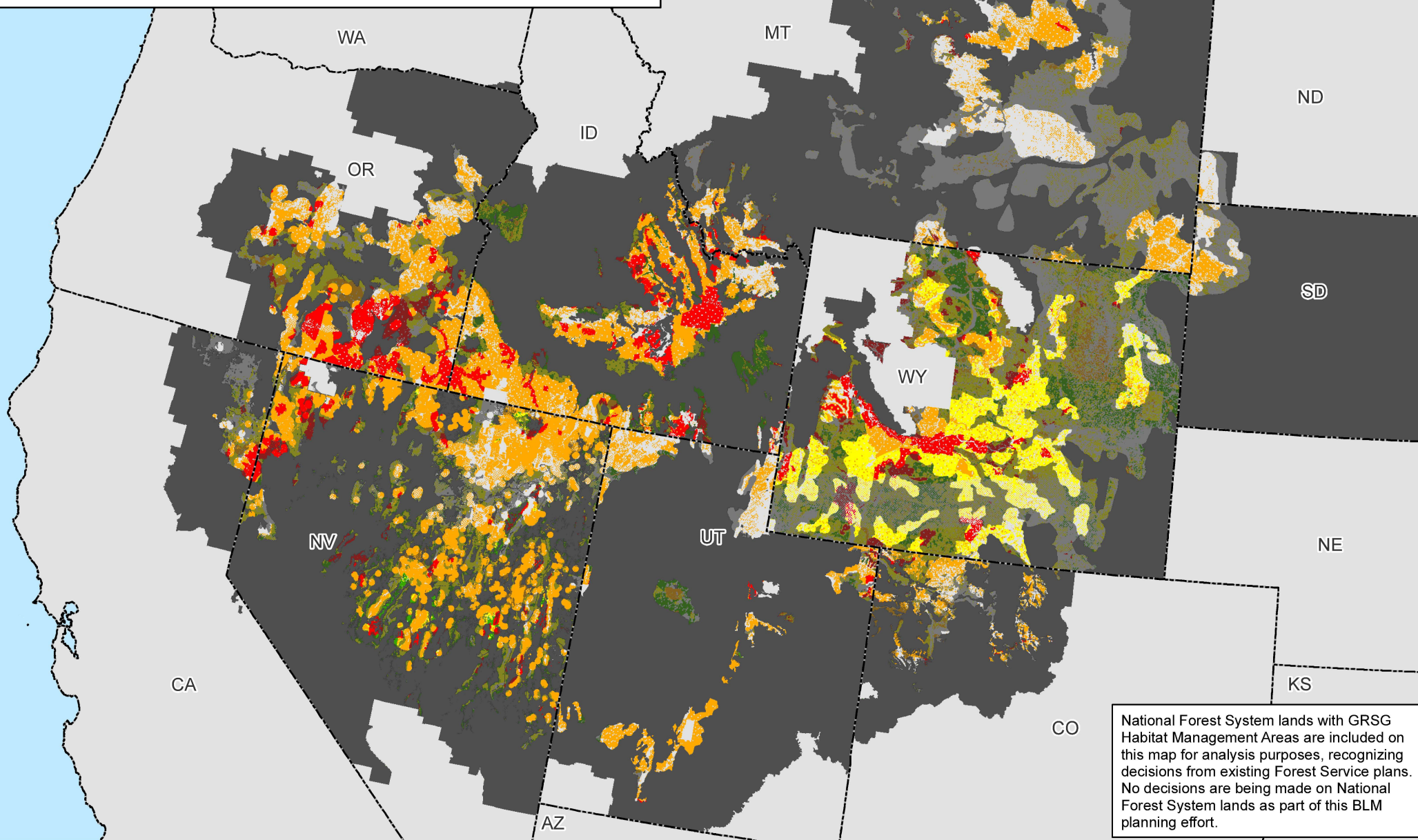


No warranty is made by the Bureau of Land Management (BLM). The accuracy, reliability, or completeness of these data for individual use or aggregate use with other data is not guaranteed.



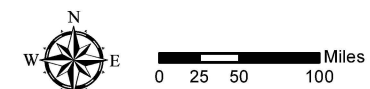
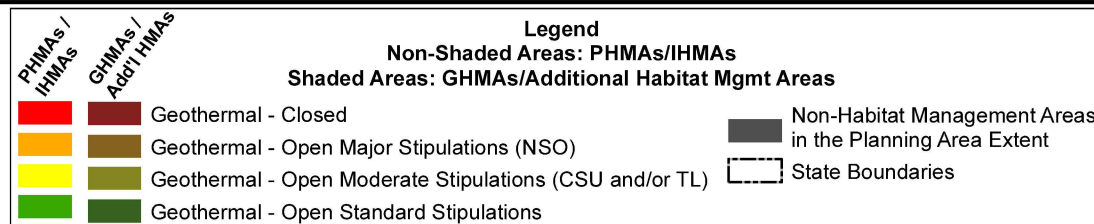


## Geothermal and Greater Sage-Grouse Habitat Management Areas Alternative 6



National Forest System lands with GRSG Habitat Management Areas are included on this map for analysis purposes, recognizing decisions from existing Forest Service plans. No decisions are being made on National Forest System lands as part of this BLM planning effort.

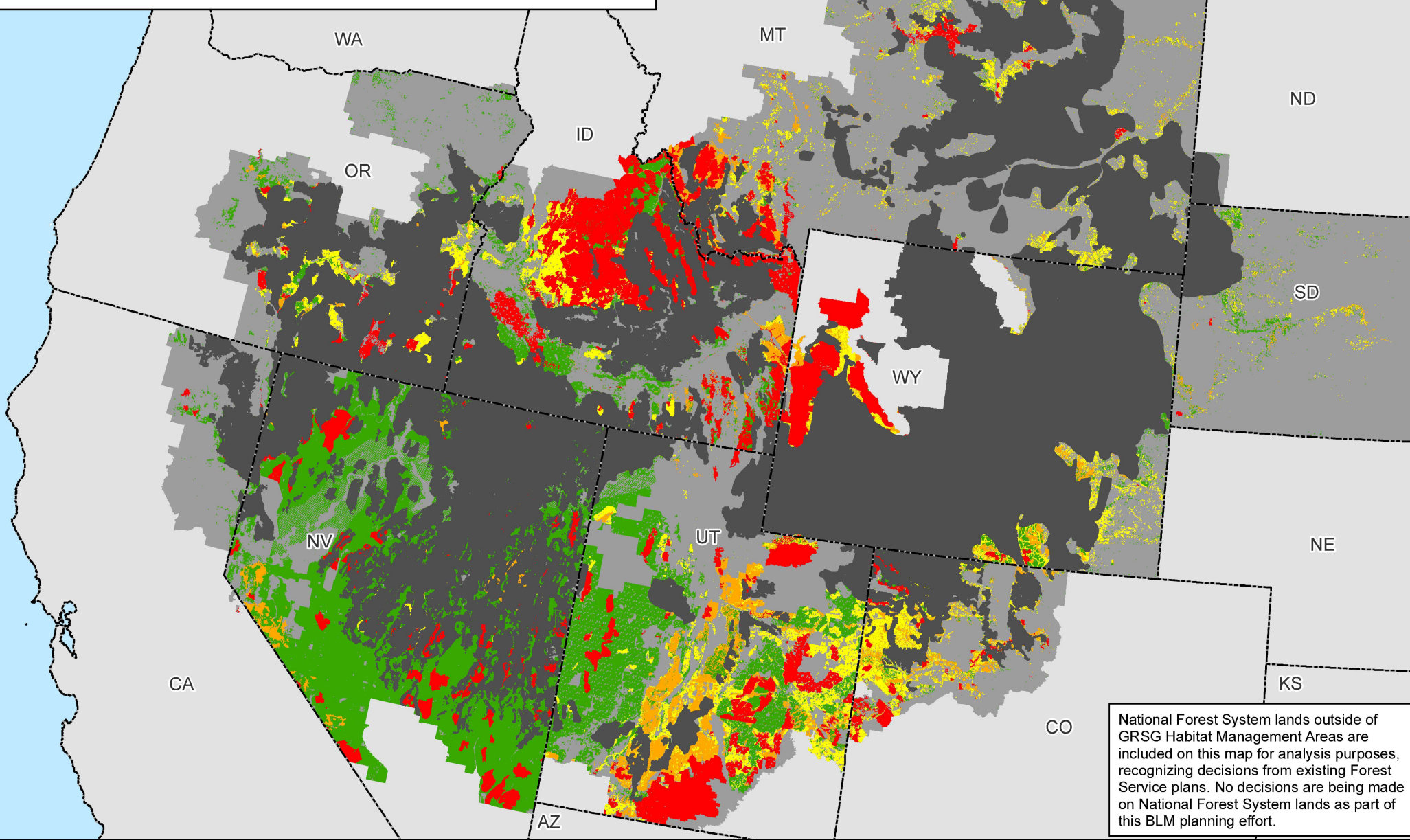
### Map 2.19a



No warranty is made by the Bureau of Land Management (BLM). The accuracy, reliability, or completeness of these data for individual use or aggregate use with other data is not guaranteed.



# Geothermal Outside of Greater Sage-Grouse Habitat Management Areas Alternative 6



Map 2.19b

**Legend**

**Non-Masked Areas: Outside GRSG Habitat Management Areas**

**Masked Areas: Within GRSG Habitat Management Areas**

- Geothermal - Closed
- Geothermal - Open Major Stipulations (NSO)
- Geothermal - Open Moderate Stipulations (CSU and/or TL)
- Geothermal - Open Standard Stipulations

- GRSG Habitat Management Areas
- Planning Area Extent
- State Boundaries

No warranty is made by the Bureau of Land Management (BLM). The accuracy, reliability, or completeness of these data for individual use or aggregate use with other data is not guaranteed.

